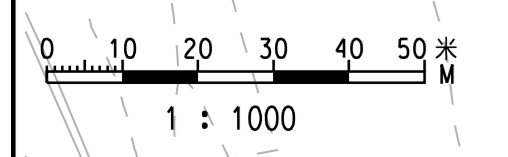
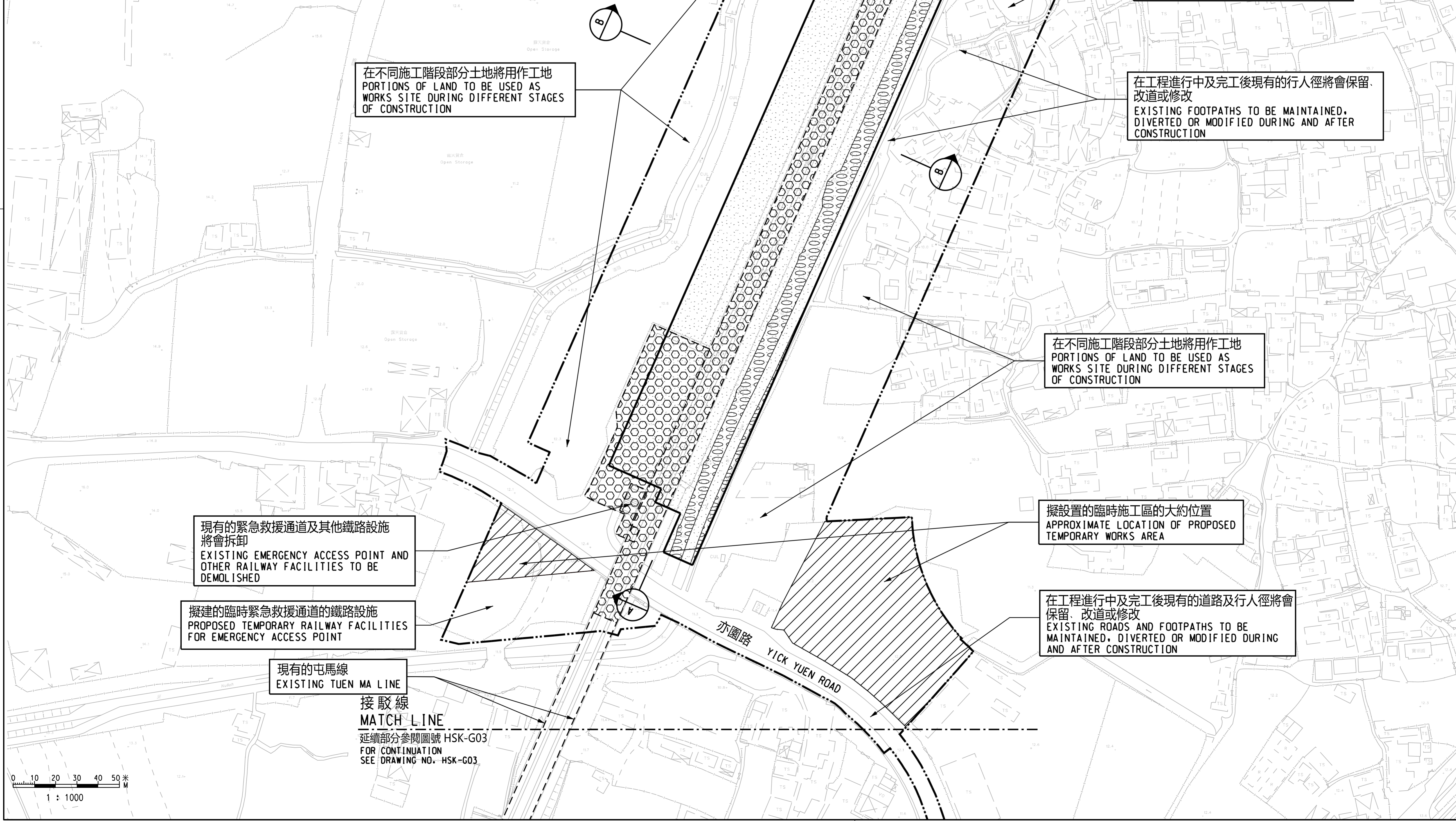
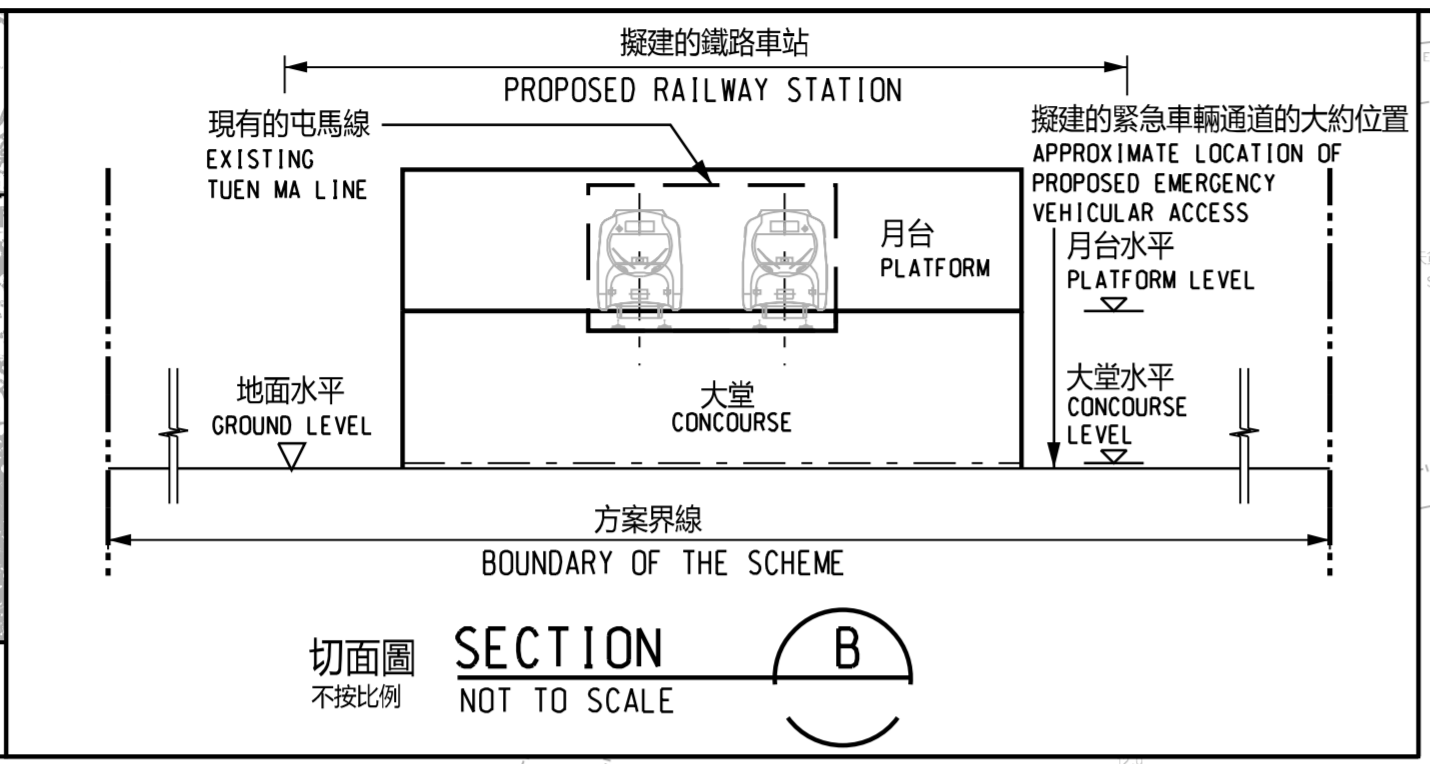
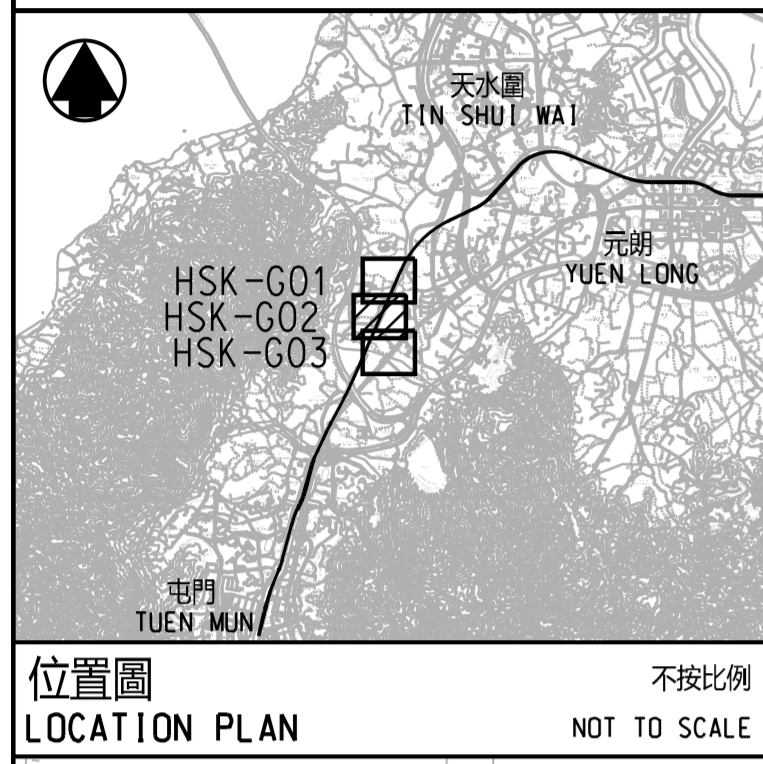
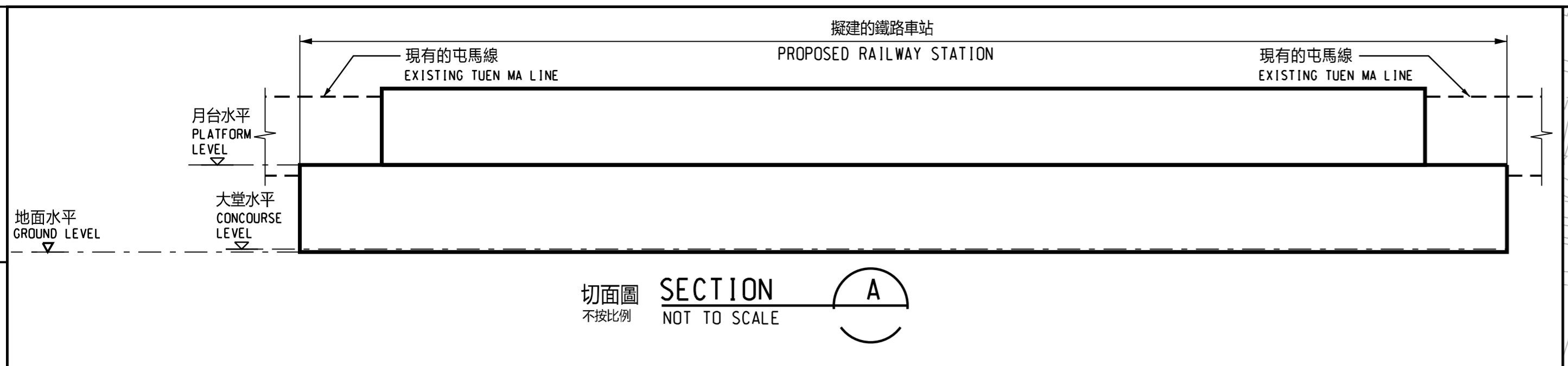


HSK - G02



- 圖例 LEGEND :
- 方案界線 BOUNDARY OF THE SCHEME
  - 擬建的鐵路車站 / 車站入口 / 其他鐵路設施或永久建築物 PROPOSED RAILWAY STATION/STATION ENTRANCES/ OTHER RAILWAY FACILITIES OR PERMANENT STRUCTURES
  - 現有的鐵路設施 EXISTING RAILWAY FACILITIES
  - 擬設置地盤設施的臨時施工區 PROPOSED TEMPORARY WORKS AREA FOR SITE FACILITIES
  - 擬進行修改工程的現有屯馬線 PROPOSED MODIFICATION WORKS OF THE EXISTING TUEN MA LINE
  - 可能永久封閉的道路 (包括行車道、行人徑及露天地方) ROADS (INCLUDING CARRIAGEWAYS, FOOTPATHS AND OPEN PLACE) WHICH MAY BE CLOSED PERMANENTLY

一般說明 GENERAL NOTES :

- 有關一般說明參閱圖號 HSK - G01. FOR GENERAL NOTES, REFER TO DRAWING NO. HSK-G01.

修訂表 TABLE OF AMENDMENTS

修改 REV	日期 DATE	繪圖 BY	核對 SUB	負責 APP	說明 DESCRIPTION

SIGNED

溫健雄 WAN KIN HUNG, DENNIS  
路政署 鐵路拓展處處長 (2)  
GOVERNMENT ENGINEER / RAILWAY DEVELOPMENT (2)  
HIGHWAYS DEPARTMENT

07 FEB 2023  
發出日期 DATE OF ISSUE

圖則名稱 DRAWING TITLE  
鐵路條例 (第519章)  
位於洪水橋的鐵路車站  
總體規劃圖則 3頁的第2頁

RAILWAYS ORDINANCE (CHAPTER 519)  
RAILWAY STATION AT HUNG SHUI KIU  
GENERAL LAYOUT PLAN SHEET 2 OF 3

圖號 DRAWING NO.  
HSK - G02

比例 SCALE  
1:1000 (A1)  
或如圖示 AS SHOWN