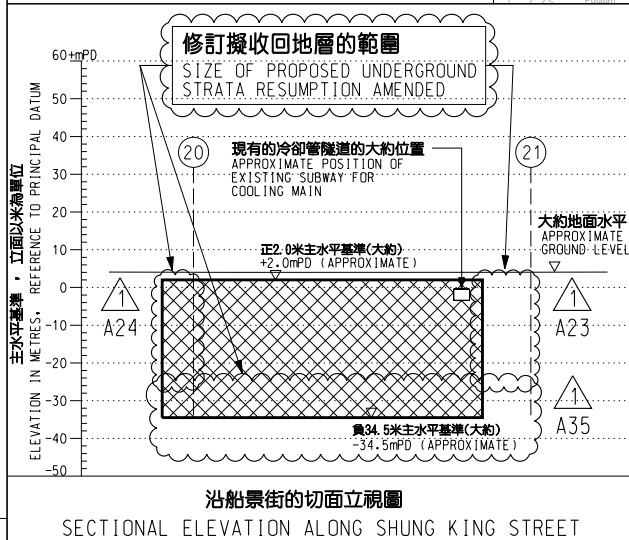


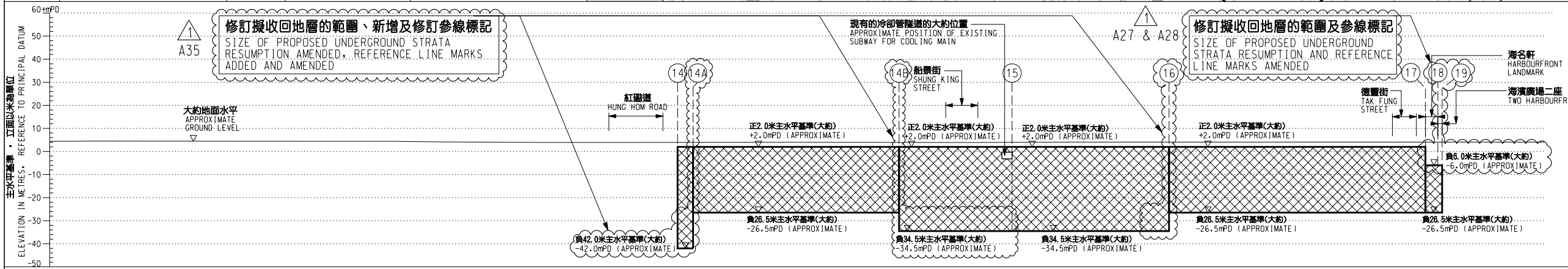
一般說明 GENERAL NOTES

- 有關一般說明參閱圖號 KTE - G01。
FOR GENERAL NOTES, REFER TO DRAWING NO. KTE-G01.
- 收回的地層在圖則第KTE-U01至KTE-U03中以參線的切面立視圖顯示。
UNDERGROUND STRATA TO BE RESUMED ARE SHOWN IN THE SECTIONAL ELEVATION ALONG THE REFERENCE LINE IN DRAWING NO. KTE-U01 TO KTE-U03.
- 收回土地的細節在圖則第KTE-L02號顯示。
DETAILS OF LAND RESUMPTION ARE SHOWN IN DRAWING NO. KTE-L02.
- 暫時佔用土地的細節在圖則第KTE-T02號顯示。
DETAILS OF TEMPORARY OCCUPATION OF LAND ARE SHOWN IN DRAWING NO. KTE-T02.
- 設定地役權及/或其他永久權利的細節在圖則第KTE-R01號顯示。
DETAILS OF EASEMENTS AND/OR OTHER PERMANENT RIGHTS TO BE CREATED ARE SHOWN IN DRAWING NO. KTE-R01.
- 沿參線的切面立視圖顯示的正/負主水平基準均為約數。
THE +/- mPDs SHOWN IN THE SECTIONAL ELEVATION ALONG REFERENCE LINE ARE APPROXIMATE.
- 圖則顯示於可收回的地層內的任何現有公用設施將不會被收回。
ANY EXISTING UTILITIES LOCATED WITHIN THE UNDERGROUND STRATA PROPOSED TO BE RESUMED WILL NOT BE RESUMED.

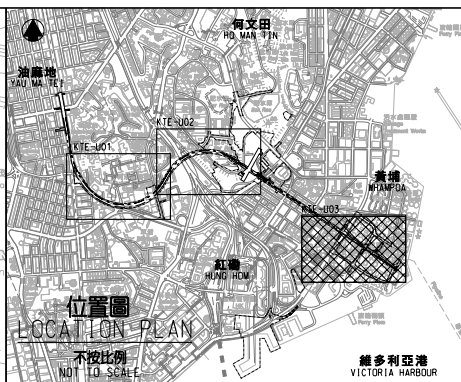
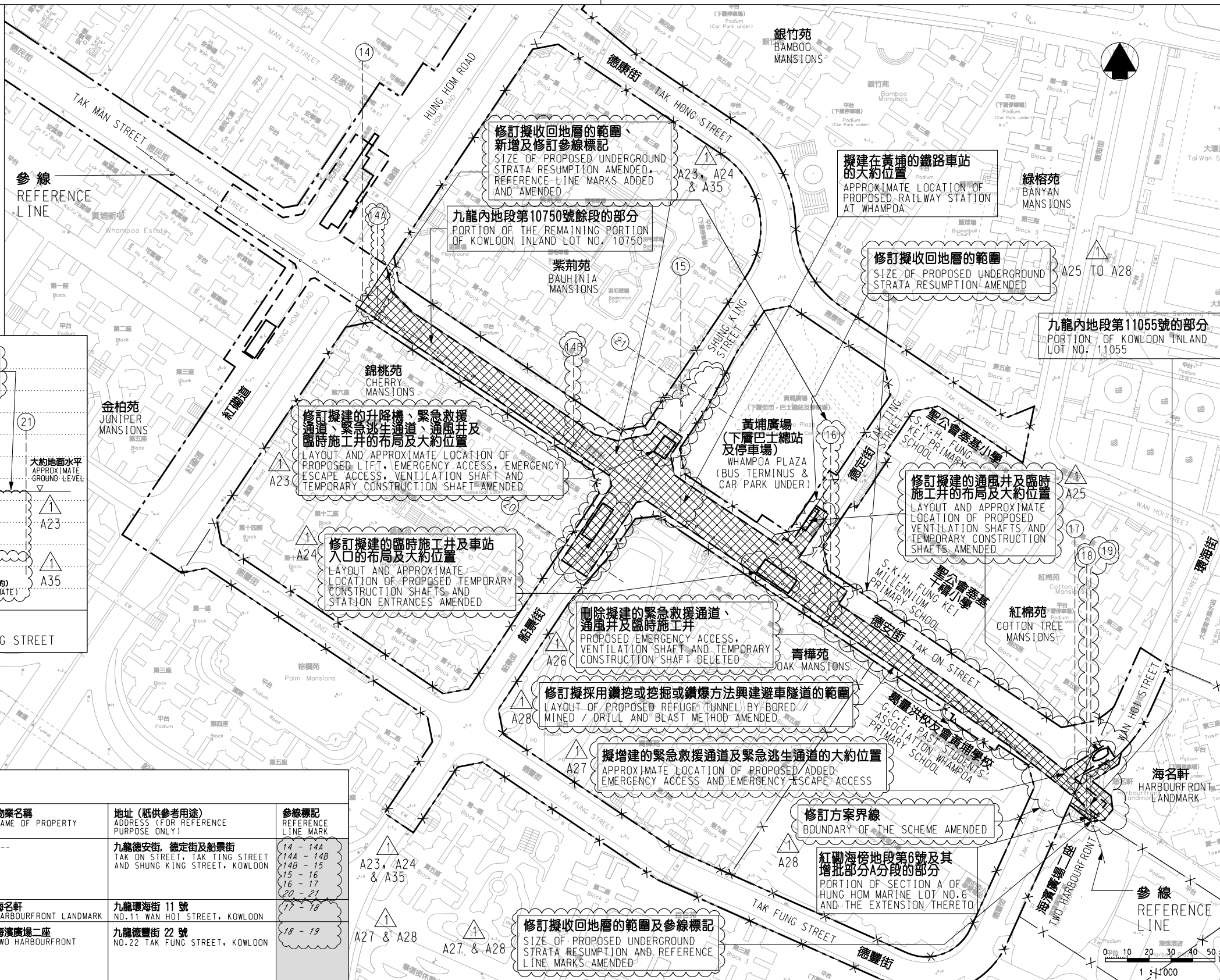


沿船景街的切面立視圖
SECTIONAL ELEVATION ALONG SHUNG KING STREET

收回地層表 UNDERGROUND STRATA RESUMPTION SCHEDULE					
項目 ITEM NO.	地段編號 LOT NUMBER	全部/部分 WHOLE / PART	物業名稱 NAME OF PROPERTY	地址 (紙供參考用途) ADDRESS (FOR REFERENCE PURPOSE ONLY)	參線標記 REFERENCE LINE MARK
9	九龍內地段第10750號餘段 THE REMAINING PORTION OF KOWLOON INLAND LOT NO. 10750	部分 PORTION	---	九龍德安街、德定街及船景街 TAK ON STREET, TAK TING STREET AND SHUNG KING STREET, KOWLOON	14 - 14A 14A - 14B 14B - 15 15 - 16 16 - 17 20 - 21
10	九龍內地段第11055號 KOWLOON INLAND LOT NO. 11055	部分 PORTION	海名軒 HARBOURFRONT LANDMARK	九龍環海街 11 號 NO. 11 WAN HOI STREET, KOWLOON	17 - 18
11	紅磡海旁地段第6號及其增批部分A分段 SECTION A OF HUNG HOM MARINE LOT NO. 6 AND THE EXTENSION THERE TO	部分 PORTION	海濱廣場二座 TWO HARBOURFRONT	九龍德豐街 22 號 NO. 22 TAK FUNG STREET, KOWLOON	18 - 19



沿參線的切面立視圖
SECTIONAL ELEVATION ALONG REFERENCE LINE



圖例 LEGEND

- 方案界線
BOUNDARY OF THE SCHEME
- 可被收回的地層
UNDERGROUND STRATA PROPOSED TO BE RESUMED
- 擬建的鐵路車站及其他鐵路設施
PROPOSED RAILWAY STATION AND OTHER RAILWAY FACILITIES
- 擬建的鐵路車站及其他鐵路設施(地下)
PROPOSED RAILWAY STATION AND OTHER RAILWAY FACILITIES (UNDERGROUND)
- 地段界線
LOT BOUNDARY
- 參線標記
REFERENCE LINE MARK
- 參線
REFERENCE LINE
- 資料已更改
INFORMATION CHANGED
- 收回地層表的新增地段
ADDITIONAL LOT IN UNDERGROUND STRATA RESUMPTION SCHEDULE
- 圖則修改
DRAWING REVISION
- 修訂參考編號(參考實報公告)
AMENDMENT REFERENCE NUMBER (SEE GAZETTE NOTICE)
- 修訂範圍
AMENDMENT AREA

修訂表 TABLE OF AMENDMENTS				
修訂日期 REV DATE	修訂人 BY	類別 SUB	修訂原因 APP	說明 DESCRIPTION
09 JUN 2010	MKC	CH	PP	修訂項目 A23 至 A28 及 A35 AMENDMENT ITEMS A23 TO A28 AND A35 修訂位置圖 LOCATION PLAN AMENDED

SIGNED
 核准發出
APPROVED FOR ISSUE
 11 JUN 2010
 發出日期 DATE OF ISSUE

圖則名稱 DRAWING TITLE
鐵路條例(第519章)
- 觀塘線延伸
收回地層圖則 3頁的第3頁
 RAILWAYS ORDINANCE (CHAPTER 519)
 - KWUN TONG LINE EXTENSION
 UNDERGROUND STRATA RESUMPTION PLAN
 SHEET 3 OF 3
 圖號 DRAWING NO. KTE-U03
 比例 SCALE 1:1000 (A1)
 或如顯示
OR AS SHOWN

香港特別行政區政府
 THE GOVERNMENT OF THE HONG KONG
 SPECIAL ADMINISTRATIVE REGION
路政署
 HIGHWAYS DEPARTMENT
鐵路拓展處
 RAILWAY DEVELOPMENT OFFICE