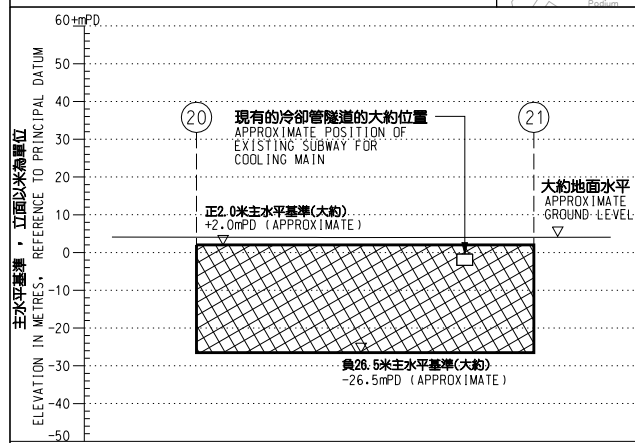
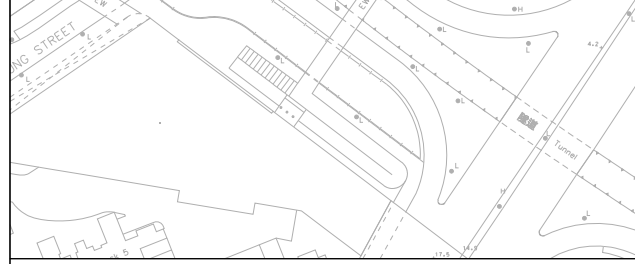


一般說明 GENERAL NOTES


1. 有關一般說明參閱圖號 KTE - G01。
FOR GENERAL NOTES, REFER TO DRAWING NO. KTE-G01.
2. 收回的地層在圖則第KTE-U01至KTE-U03號中以參線的切面立視圖顯示。
UNDERGROUND STRATA TO BE RESUMED ARE SHOWN IN THE SECTIONAL ELEVATION ALONG THE REFERENCE LINE IN DRAWING NO. KTE-U01 TO KTE-U03.
3. 收回土地的細節在圖則第KTE-L02號顯示。
DETAILS OF LAND RESUMPTION ARE SHOWN IN DRAWING NO. KTE-L02.
4. 暫時佔用土地的細節在圖則第KTE-T02號顯示。
DETAILS OF TEMPORARY OCCUPATION OF LAND ARE SHOWN IN DRAWING NO. KTE-T02.
5. 設定地役權及/或其他永久權利的細節在圖則第KTE-R01號顯示。
DETAILS OF EASEMENTS AND/OR OTHER PERMANENT RIGHTS TO BE CREATED ARE SHOWN IN DRAWING NO. KTE-R01.
6. 沿參線的切面立視圖顯示的正/負主水平基準均為約數。
THE +/- mPDs SHOWN IN THE SECTIONAL ELEVATION ALONG REFERENCE LINE ARE APPROXIMATE.
7. 圖則顯示於可被收回的地層內的任何現有公用設施將不會被收回。
ANY EXISTING UTILITIES LOCATED WITHIN THE UNDERGROUND STRATA PROPOSED TO BE RESUMED WILL NOT BE RESUMED.



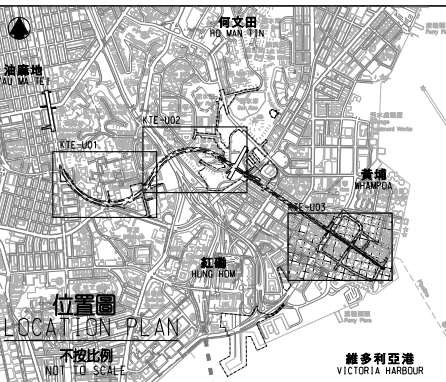
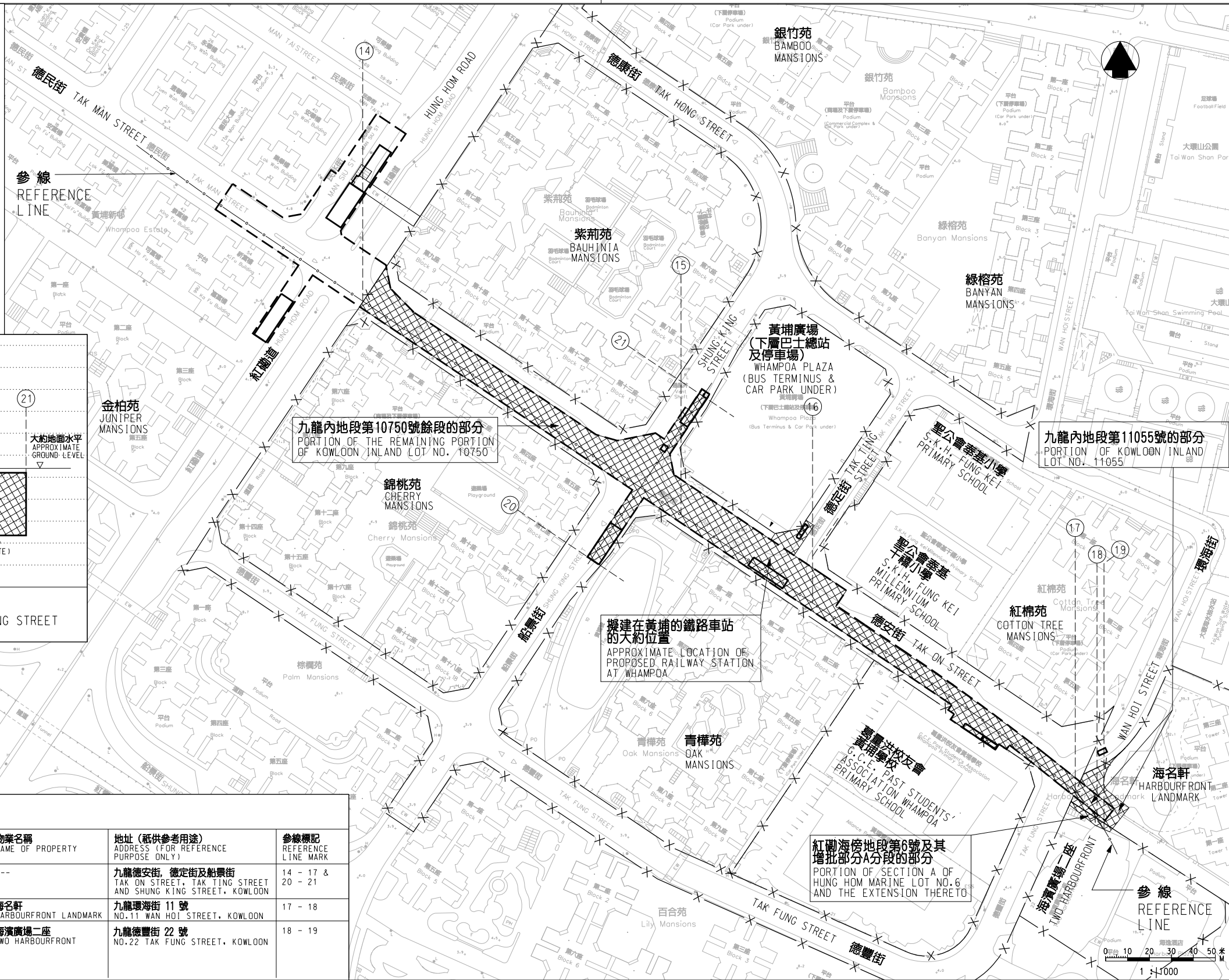
沿船景街的切面立視圖
SECTIONAL ELEVATION ALONG SHUNG KING STREET



收回地層表 UNDERGROUND STRATA RESUMPTION SCHEDULE					
項目 ITEM NO.	地段編號 LOT NUMBER	全部/部分 WHOLE/ PORTION	物業名稱 NAME OF PROPERTY	地址 (祇供參考用途) ADDRESS (FOR REFERENCE PURPOSE ONLY)	參線標記 REFERENCE LINE MARK
9	九龍內地段第10750號餘段 THE REMAINING PORTION OF KOWLOON INLAND LOT NO. 10750	部分 PORTION	---	九龍德安街, 德定街及船景街 TAK ON STREET, TAK TING STREET AND SHUNG KING STREET, KOWLOON	14 - 17 & 20 - 21
10	九龍內地段第11055號 KOWLOON INLAND LOT NO. 11055	部分 PORTION	海名軒 HARBOURFRONT LANDMARK	九龍環海街 11 號 NO.11 WAN HOI STREET, KOWLOON	17 - 18
11	紅磡海旁地段第6號及其 增批部分A分段 SECTION A OF HUNG HOM MARINE LOT NO. 6 AND THE EXTENSION THERE TO	部分 PORTION	海濱廣場二座 TWO HARBOURFRONT	九龍德豐街 22 號 NO.22 TAK FUNG STREET, KOWLOON	18 - 19



沿參線的切面立視圖
SECTIONAL ELEVATION ALONG REFERENCE LINE



- 圖例 LEGEND
- 方案界線
BOUNDARY OF THE SCHEME
 - 可被收回的地層
UNDERGROUND STRATA PROPOSED TO BE RESUMED
 - 擬建的鐵路車站及其他鐵路設施
PROPOSED RAILWAY STATION AND OTHER RAILWAY FACILITIES
 - 擬建的鐵路車站及其他鐵路設施(地下)
PROPOSED RAILWAY STATION AND OTHER RAILWAY FACILITIES (UNDERGROUND)
 - 地段界線
LOT BOUNDARY
 - 參線標記
REFERENCE LINE MARK
 - 參線
REFERENCE LINE

修訂表
TABLE OF AMENDMENTS

修訂 REV	日期 DATE	繪圖 BY	核對 SUB	負責 APP	說明 DESCRIPTION

SIGNED
林超雄 LAM CHIU HUNG
路政署
鐵路拓展處處副處長(1)
GOVERNMENT ENGINEER/
RAILWAY DEVELOPMENT (1)
HIGHWAYS DEPARTMENT

10 NOV 2009
發出日期 DATE OF ISSUE

圖則名稱 DRAWING TITLE
鐵路條例(第519章)
- 觀塘線延伸
收回地層圖則 3頁的第3頁
RAILWAYS ORDINANCE (CHAPTER 519)
- KWUN TONG LINE EXTENSION
UNDERGROUND STRATA RESUMPTION PLAN
SHEET 3 OF 3

圖號 DRAWING NO.
KTE-U03

比例 SCALE
1:1000 (A1)
或如顯示
OR AS SHOWN

香港特別行政區政府
THE GOVERNMENT OF THE HONG KONG
SPECIAL ADMINISTRATIVE REGION
路政署
HIGHWAYS DEPARTMENT
鐵路拓展處
RAILWAY DEVELOPMENT OFFICE