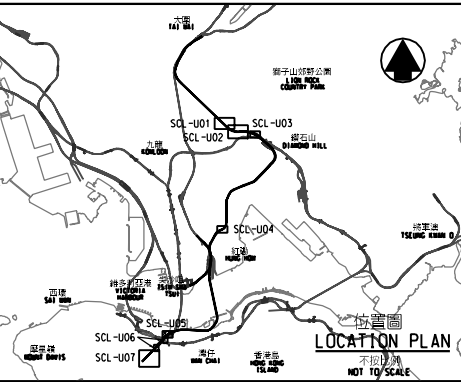
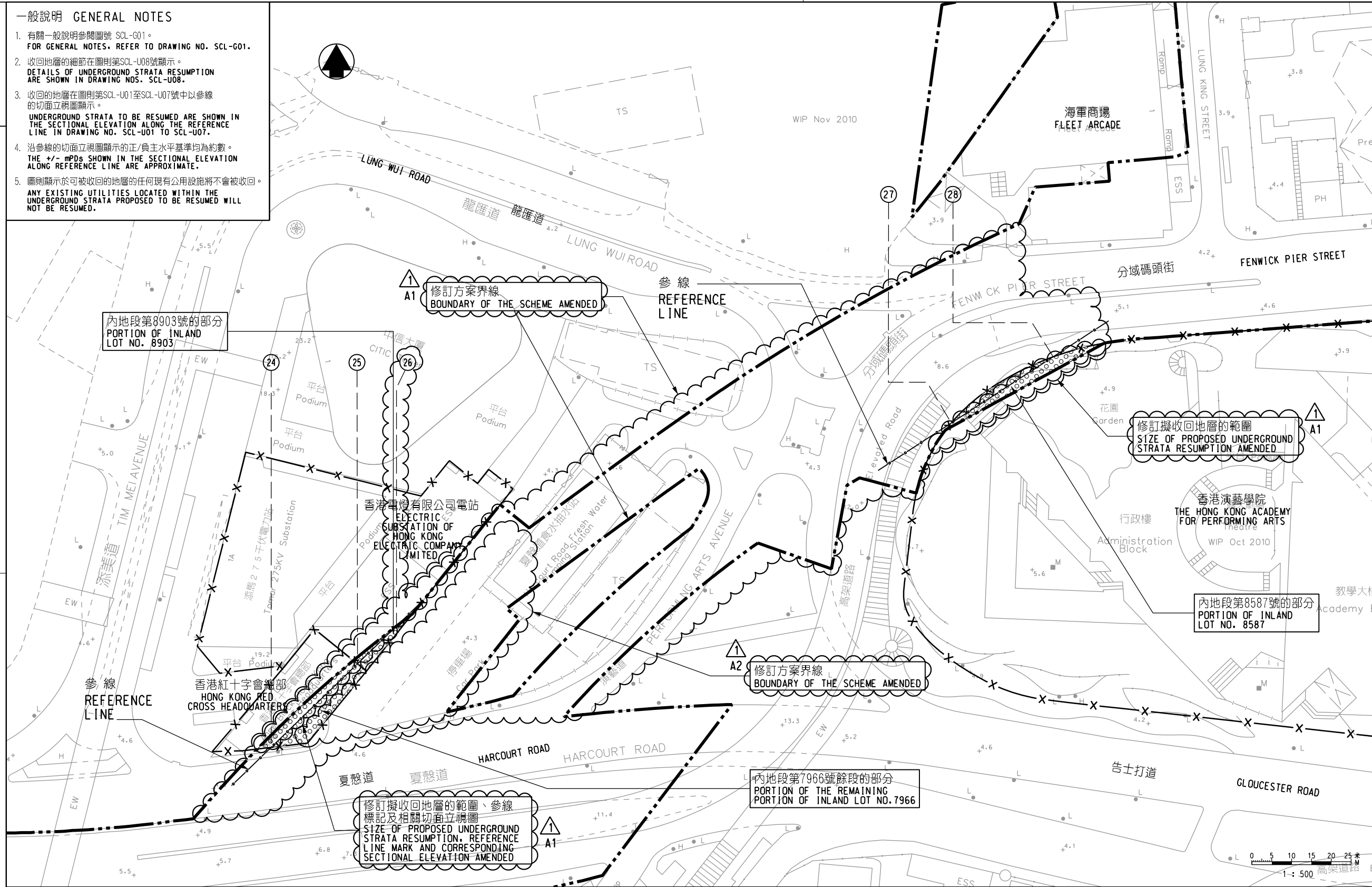


一般說明 GENERAL NOTES

- 有關一般說明參閱圖號 SCL-G01。
FOR GENERAL NOTES, REFER TO DRAWING NO. SCL-G01.
- 收回地層的細節在圖則第SCL-U08號顯示。
DETAILS OF UNDERGROUND STRATA RESUMPTION ARE SHOWN IN DRAWING NOS. SCL-U08.
- 收回的地層在圖則第SCL-U01至SCL-U07號中以參線的切面立視圖顯示。
UNDERGROUND STRATA TO BE RESUMED ARE SHOWN IN THE SECTIONAL ELEVATION ALONG THE REFERENCE LINE IN DRAWING NO. SCL-U01 TO SCL-U07.
- 沿參線的切面立視圖顯示的正/負主水平基準均為約數。
THE +/- mPDs SHOWN IN THE SECTIONAL ELEVATION ALONG REFERENCE LINE ARE APPROXIMATE.
- 圖則顯示於可被收回的地層的任何現有公用設施將不會被收回。
ANY EXISTING UTILITIES LOCATED WITHIN THE UNDERGROUND STRATA PROPOSED TO BE RESUMED WILL NOT BE RESUMED.

DRAWING NO. SCL-U05



圖例 LEGEND

- 方案界線
BOUNDARY OF THE SCHEME
- 可被收回的地層
UNDERGROUND STRATA PROPOSED TO BE RESUMED
- 可被收回的地層 (在該地層內的任何現有樁柱及地基將不會被收回)
UNDERGROUND STRATA PROPOSED TO BE RESUMED (ANY EXISTING PILES AND FOUNDATIONS LOCATED WITHIN SUCH STRATA WILL NOT BE RESUMED)
- 擬建的鐵路車站及其他鐵路設施 (地下)
PROPOSED RAILWAY STATION AND OTHER RAILWAY FACILITIES (UNDERGROUND)
- 擬建的車站 / 車站入口 / 通風大樓 / 通風井 / 其他鐵路設施或永久建築物
PROPOSED RAILWAY STATION/STATION ENTRANCES/VENTILATION BUILDINGS/VENTILATION SHAFTS/OTHER RAILWAY FACILITIES OR PERMANENT STRUCTURES
- 地段界線
LOT BOUNDARY
- 參線標記
REFERENCE LINE MARK
- 參線
REFERENCE LINE
- 圖則修改
DRAWING REVISION
- 修訂參考編號 (參考憲報公告)
AMENDMENT REFERENCE NUMBER (SEE GAZETTE NOTICE)
- 修訂範圍
AMENDMENT AREA

修訂表
TABLE OF AMENDMENTS

修訂	日期	繪圖	類別	由	對	說明
REV	DATE	BY	SUB	APP		DESCRIPTION
△	28 JUN 2011	CADD	DN	PP	修訂參照 A1 及 A2	AMENDMENT ITEMS A1 AND A2

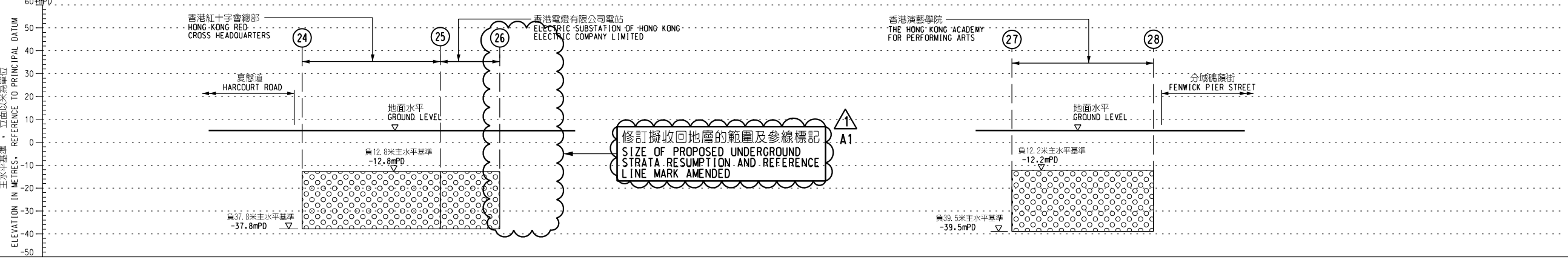
SIGNED
 馮傑榮 ERIC K. W. FUNG
 路政署
 鐵路拓展處處長 (1)
 GOVERNMENT ENGINEER/
 RAILWAY DEVELOPMENT (1)
 HIGHWAYS DEPARTMENT

29 JUN 2011
 發出日期 DATE OF ISSUE

圖則名稱 DRAWING TITLE
鐵路條例 (第519章)
沙田至中環線
收回地層圖則
8頁的第5頁
 RAILWAYS ORDINANCE (CHAPTER 519)
 SHATIN TO CENTRAL LINK
 UNDERGROUND STRATA RESUMPTION PLAN
 SHEET 5 OF 8

圖號 DRAWING NO. SCL-U05
 比例 SCALE 1:500 (A1)
 或如圖示
 AS SHOWN

香港特別行政區政府
 THE GOVERNMENT OF THE HONG KONG
 SPECIAL ADMINISTRATIVE REGION
路政署
 HIGHWAYS DEPARTMENT
鐵路拓展處
 RAILWAY DEVELOPMENT OFFICE



修訂擬收回地層的範圍及參線標記
 SIZE OF PROPOSED UNDERGROUND STRATA RESUMPTION AND REFERENCE LINE MARK AMENDED

沿參線的切面立視圖 SECTIONAL ELEVATION ALONG REFERENCE LINE

不按比例 NOT TO SCALE