

填海界限(填海工程不是本方案的部分)
LIMIT OF RECLAMATION (RECLAMATION NOT PART OF THE SCHEME)

擬建的沿海堤臨時船隻起卸設施的大約位置
APPROXIMATE LOCATION OF PROPOSED TEMPORARY BARGE LOADING FACILITIES ALONG SEAWALL

建議的臨時繫泊區的大約位置
APPROXIMATE LOCATION OF PROPOSED TEMPORARY MOORING AREA

建議的臨時船隻繫泊區的大約位置
APPROXIMATE LOCATION OF PROPOSED TEMPORARY BARGE MOORING AREA

建議的臨時公共運輸交匯處的大約位置
APPROXIMATE LOCATION OF PROPOSED TEMPORARY PUBLIC TRANSPORT INTERCHANGE

擬建的樁柱清拆工程的大約位置
APPROXIMATE LOCATION OF PROPOSED PILE REMOVAL WORKS

擬建的天橋支撐及樁柱拆卸工程的大約位置
APPROXIMATE LOCATION OF PROPOSED BRIDGE UNDERPINNING AND PILE REMOVAL WORKS

在工程進行中及完工後現有的行人天橋將會保留、改道或修改
EXISTING FOOTBRIDGE TO BE MAINTAINED, DIVERTED OR MODIFIED DURING AND AFTER CONSTRUCTION

擬建的機房的大約位置
APPROXIMATE LOCATION OF PROPOSED PLANT ROOM

擬建的機房大樓、緊急車輛通道及臨時施工井的大約位置
APPROXIMATE LOCATION OF PROPOSED PLANT BUILDING, EMERGENCY VEHICULAR ACCESS AND TEMPORARY CONSTRUCTION SHAFT

擬建的通風井、機房及緊急救援通道的大約位置
(包括另一項正在規劃的鐵路項目的擬議保護工程)
APPROXIMATE LOCATION OF PROPOSED VENTILATION SHAFTS, PLANT ROOMS AND EMERGENCY ACCESS (INCLUDING PROPOSED PROTECTION WORKS FOR ANOTHER RAILWAY PROJECT UNDER PLANNING)

在工程進行中及完工後現有的公園將會修改或暫時封閉
EXISTING GARDEN TO BE MAINTAINED, DIVERTED OR CLOSED DURING AND AFTER CONSTRUCTION

在工程進行中及完工後現有的行人天橋將會保留、改道或修改
EXISTING FOOTBRIDGES TO BE MAINTAINED, DIVERTED OR MODIFIED DURING AND AFTER CONSTRUCTION

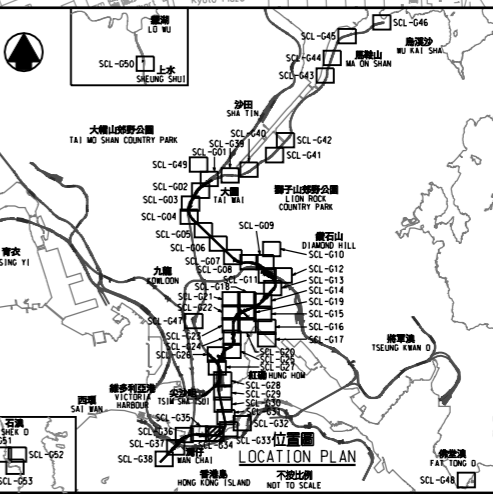
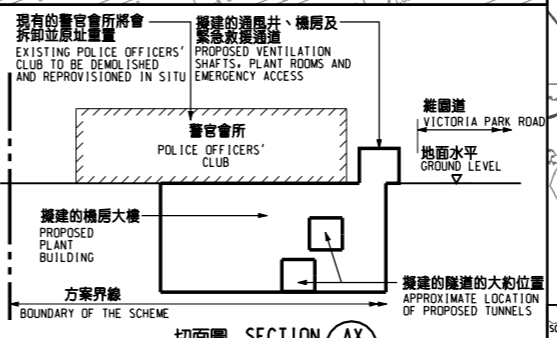
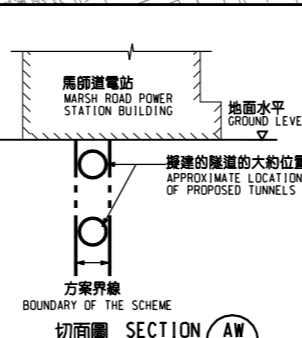
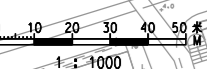
擬建的臨時通道
PROPOSED TEMPORARY ACCESS

擬置置臨時運動場設施的大約位置
APPROXIMATE LOCATION OF PROPOSED TEMPORARY REPROVISIONING OF SPORTS GROUND FACILITIES

擬建的臨時施工井及擬建的地層處理工程的大約位置
APPROXIMATE LOCATION OF PROPOSED TEMPORARY CONSTRUCTION SHAFT AND PROPOSED GROUND TREATMENT WORKS

擬建的天橋支撐及樁柱拆卸工程的大約位置
APPROXIMATE LOCATION OF PROPOSED BRIDGE UNDERPINNING AND PILE REMOVAL WORKS

擬建的樁柱清拆工程的大約位置
APPROXIMATE LOCATION OF PROPOSED PILE REMOVAL WORKS



圖例 LEGEND

- 方案界線
BOUNDARY OF THE SCHEME
- 擬建的鐵路車站及其他鐵路設施(地下)
PROPOSED RAILWAY STATION AND OTHER RAILWAY FACILITIES (UNDERGROUND)
- 擬建的車站 / 車站入口 / 通風大樓 / 通風井
其他鐵路設施永久建築
BUILDINGS/VENTILATION ENTRANCES/VENTILATION SHAFTS/OTHER RAILWAY FACILITIES OR PERMANENT STRUCTURES
- 現有的車站及其他鐵路設施
EXISTING STATION AND OTHER RAILWAY FACILITIES
- 擬採用鑽挖或掘削的鐵路設施或隧道(地下)
PROPOSED RAILWAY FACILITIES/TUNNEL BY BORED/MINED/DRILL AND BLAST METHOD (UNDERGROUND)
- 擬採用明挖回填法興建的鐵路設施或隧道(地下)
PROPOSED RAILWAY FACILITIES/TUNNEL BY CUT-AND-COVER METHOD (UNDERGROUND)
- 可能永久封閉的道路(包括行人徑及露天地方)
WHICH MAY BE CLOSED PERMANENTLY
- 擬設置地盤設施的臨時施工區
PROPOSED TEMPORARY WORKS AREA FOR SITE FACILITIES
- 擬於政府前濱或海床設置地盤設施的臨時施工區
(可能在其上進行填海工程(非為形成土地)或其他工程)
PROPOSED TEMPORARY WORKS AREA FOR SITE FACILITIES ON GOVERNMENT FORESHORE OR SEABED (OVER OR UPON WHICH RECLAMATION (NOT FOR THE PURPOSE OF FORMING LAND) OR OTHER WORKS MAY BE CARRIED OUT)
- 擬於政府前濱或海床採用沉管法興建的鐵路設施或隧道(包括保護層/覆面岩石)
(可能在其上進行填海工程(非為形成土地)或其他工程)
PROPOSED RAILWAY FACILITIES/TUNNEL (INCLUDING PROTECTION LAYER/ROCK ARMOUR) BY IMMERSED TUBE METHOD ON GOVERNMENT FORESHORE OR SEABED (OVER OR UPON WHICH RECLAMATION (NOT FOR THE PURPOSE OF FORMING LAND) OR OTHER WORKS MAY BE CARRIED OUT)
- 擬建的行人天橋 / 扶手電梯 / 升降機 / 樓梯
PROPOSED FOOTBRIDGE/ESCALATOR/LIFT/STAIRCASE
- 擬建的有蓋行人通道
PROPOSED COVERED WALKWAY
- 擬於政府前濱或海床採用明挖回填法興建的鐵路設施或隧道
(可能在其上進行填海工程(非為形成土地)或其他工程)
PROPOSED RAILWAY FACILITIES/TUNNEL BY CUT-AND-COVER METHOD ON GOVERNMENT FORESHORE OR SEABED (OVER OR UPON WHICH TEMPORARY RECLAMATION (FOR THE PURPOSE OF FORMING TEMPORARY LAND) OR OTHER WORKS MAY BE CARRIED OUT)
- 擬於政府前濱或海床採用沉管法興建的鐵路設施或隧道(包括保護層/覆面岩石)
(可能在其上進行填海工程(非為形成土地)或其他工程)
PROPOSED RAILWAY FACILITIES/TUNNEL (INCLUDING PROTECTION LAYER/ROCK ARMOUR) BY IMMERSED TUBE METHOD ON GOVERNMENT FORESHORE OR SEABED (OVER OR UPON WHICH RECLAMATION (NOT FOR THE PURPOSE OF FORMING LAND) OR OTHER WORKS MAY BE CARRIED OUT)
- 擬建的鐵路設施 / 隧道(地下)
PROPOSED RAILWAY FACILITIES/TUNNELS (UNDERGROUND) AT PROTECTION STRUCTURES
- 擬建供沙田至中環線及另一項正在規劃的鐵路項目(下稱「另一項鐵路項目」)使用的隧道(地下) / 車站 / 車站大樓 / 車站入口 / 通風大樓 / 通風井 / 其他鐵路設施永久建築(下稱「設施」) / 設施的布局已刊載於另一項鐵路項目方案內
PROPOSED RAILWAY TUNNEL (UNDERGROUND)/RAILWAY STATION/STATION CONCOURSE/STATION ENTRANCES/VENTILATION BUILDINGS/VENTILATION SHAFT/OTHER RAILWAY FACILITIES OR PERMANENT STRUCTURES (HEREINAFTER REFERRED TO AS "THE FACILITIES") FOR SHATIN TO CENTRAL LINK AND ANOTHER RAILWAY PROJECT UNDER PLANNING (HEREAFTER REFERRED TO AS "ANOTHER RAILWAY PROJECT"). THE LAYOUT OF THE FACILITIES IS GAZETTED UNDER ANOTHER RAILWAY PROJECT.
- 受影響的政府前濱或海床的大約範圍
APPROXIMATE EXTENT OF AFFECTED GOVERNMENT FORESHORE OR SEABED

一般說明 GENERAL NOTES
1. 有關一般說明參閱圖號 SCL-G01.
FOR GENERAL NOTES, REFER TO DRAWING NO. SCL-G01.

修訂表
TABLE OF AMENDMENTS

修訂	日期	繪圖	類別	負責	說明
REV	DATE	BY	SUB	APP	DESCRIPTION

SIGNED
核准發出
APPROVED FOR ISSUE
10 NOV 2010
發出日期 DATE OF ISSUE

伍德榮 NG TAK WING
路政署
鐵路拓展處處副處長(1)
GOVERNMENT ENGINEER/
RAILWAY DEVELOPMENT (11)
HIGHWAYS DEPARTMENT

圖則名稱 DRAWING TITLE
鐵路條例(第519章)
沙田至中環線
總體規劃圖則 53頁的第34頁

RAILWAYS ORDINANCE (CHAPTER 519)
SHATIN TO CENTRAL LINK
GENERAL LAYOUT PLAN SHEET 34 OF 53

圖號 DRAWING NO. **SCL-G34** 比例 SCALE **1:1000 (A1)**
或如顯示 AS SHOWN

香港特別行政區政府
THE GOVERNMENT OF THE HONG KONG
SPECIAL ADMINISTRATIVE REGION
路政署
HIGHWAYS DEPARTMENT
鐵路拓展處
RAILWAY DEVELOPMENT OFFICE