
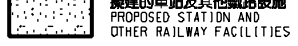

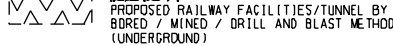
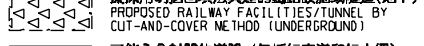
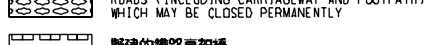






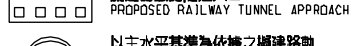
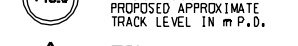
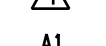



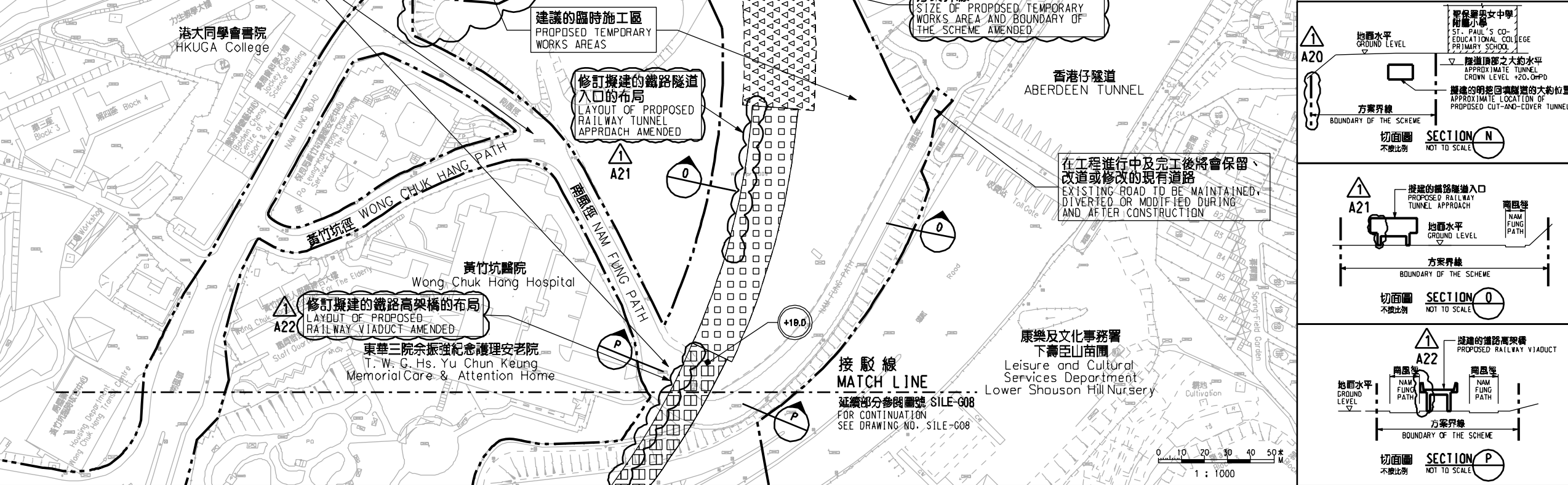


圖例 LEGEND

-  方案界線
BOUNDARY OF THE SCHEME
-  擬建的車站及其他鐵路設施
PROPOSED STATION AND OTHER RAILWAY FACILITIES
-  擬建的車站及其他鐵路設施(地下)
PROPOSED STATION AND OTHER RAILWAY FACILITIES (UNDERGROUND)
-  擬採用鑽孔或挖掘或鑽爆的鐵路設施或隧道(地下)
PROPOSED RAILWAY FACILITIES/TUNNEL BY BORED / MINED / DRILL AND BLAST METHOD (UNDERGROUND)
-  擬採用明挖回填法興建的鐵路設施或隧道(地下)
PROPOSED RAILWAY FACILITIES/TUNNEL BY CUT-AND-COVER METHOD (UNDERGROUND)
-  可能永久封閉的道路(包括行車道和行人徑)
ROADS (INCLUDING CARRIAGEWAY AND FOOTPATH) WHICH MAY BE CLOSED PERMANENTLY
-  擬建的鐵路高架橋
PROPOSED RAILWAY VIADUCT
-  現有的行人天橋將受影響
EXISTING FOOTBRIDGE TO BE AFFECTED
-  擬建的臨時行人天橋/地面行人過路處
PROPOSED TEMPORARY FOOTBRIDGE / AT-GRADE PEDESTRIAN CROSSING
-  擬建的行人天橋
PROPOSED FOOTBRIDGE
-  可能在其上進行填海工程或其他工程的政府前濱或海床
GOVERNMENT FORESHORE OR SEABED OVER OR UPON WHICH RECLAMATION OR OTHER WORKS MAY BE CARRIED OUT
-  現有的車站及其他鐵路設施
EXISTING STATION AND OTHER RAILWAY FACILITIES
-  擬建的臨時架空輸送帶系統
PROPOSED TEMPORARY OVERHEAD CONVEYANCE SYSTEM
-  擬建的鐵路隧道入口
PROPOSED RAILWAY TUNNEL APPROACH
-  以主水平基準為依據之擬建軌道大約水平(米)
PROPOSED APPROXIMATE TRACK LEVEL IN m P.D.
-  圖則修改
DRAWING REVISION
-  修訂參考編號(參考憲報公告)
AMENDMENT REFERENCE NUMBER (SEE GAZETTE NOTICE)
-  修訂範圍
AMENDMENT AREA

在工程進行中及完工後將會保留、改道或修改的現有道路及行人徑
EXISTING ROADS AND FOOTPATHS TO BE MAINTAINED, DIVERTED OR MODIFIED DURING AND AFTER CONSTRUCTION



建議的斜坡加固工程及修訂方案界線
PROPOSED SLOPE STABILIZATION WORKS AND BOUNDARY OF THE SCHEME AMENDED

擬建的通風及機房大樓的大約位置
APPROXIMATE LOCATION OF PROPOSED VENTILATION AND PLANT BUILDING

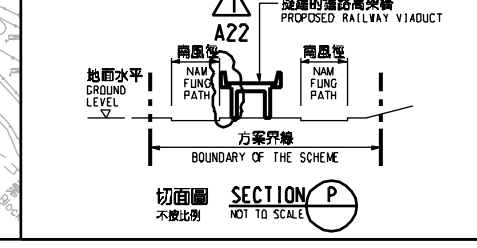
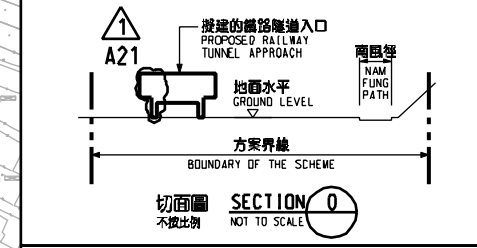
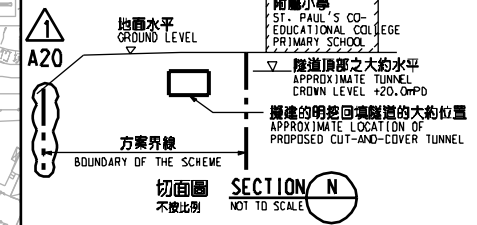
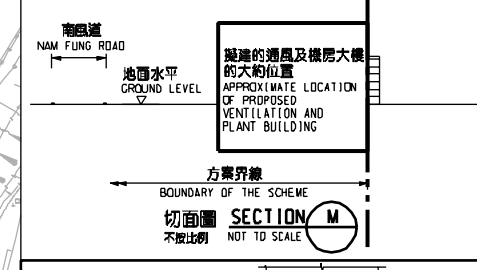
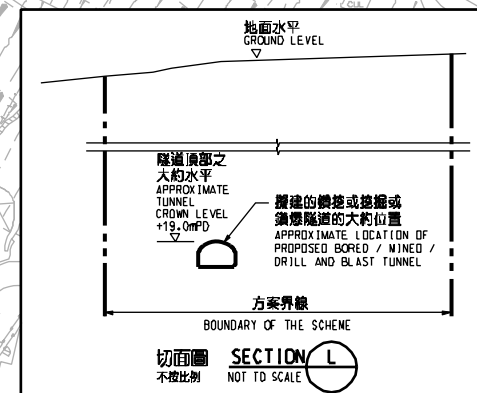
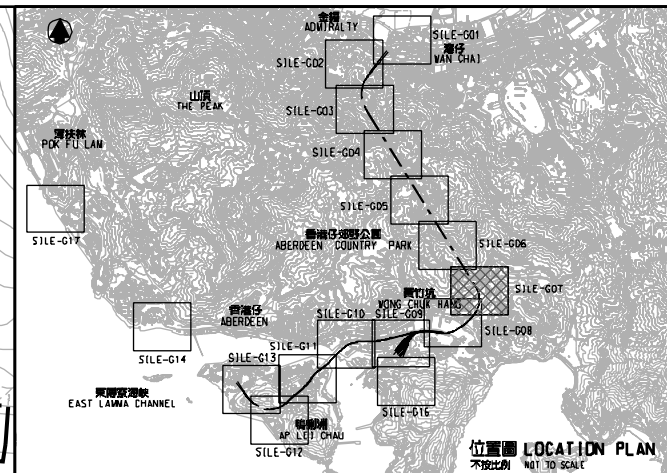
擬增建的緊急車輛通道的大約位置
APPROXIMATE LOCATION OF PROPOSED ADDED EMERGENCY VEHICULAR ACCESS

修訂建議的臨時施工區範圍及方案界線
SIZE OF PROPOSED TEMPORARY WORKS AREA AND BOUNDARY OF THE SCHEME AMENDED

修訂擬建的鐵路隧道入口的布局
LAYOUT OF PROPOSED RAILWAY TUNNEL APPROACH AMENDED

修訂擬建的鐵路高架橋的布局
LAYOUT OF PROPOSED RAILWAY VIADUCT AMENDED

在工程進行中及完工後將會保留、改道或修改的現有道路
EXISTING ROAD TO BE MAINTAINED, DIVERTED OR MODIFIED DURING AND AFTER CONSTRUCTION



一般說明 GENERAL NOTES
1. 有關一般說明參閱圖號 SILE - G01.
FOR GENERAL NOTES, REFER TO DRAWING NO. SILE - G01.

修訂表
TABLE OF AMENDMENTS

修訂號	日期	繪圖	校對	批准	說明
REV	DATE	BY	SUB	APP	DESCRIPTION
1	10 MAY 2010	KW	DN	PP	修訂圖號 A19, A19 至 A22 之圖則(第 1 及 11 頁)及修訂圖號 A19 至 A22 之圖則(第 1 及 11 頁)之圖則及位置圖則 TITLE BOX AND LOCATION PLAN AMENDED

SIGNED
陳志華 CHAN CHI YAN, HENRY
政府工程師
鐵路發展處(1)
HIGHWAYS DEPARTMENT

18 May 2010
發出日期 DATE OF ISSUE

圖則名稱 DRAWING TITLE
南港島線(東段)
鐵路條例(第519章)
總體規劃圖則 18頁的第7頁
SOUTH ISLAND LINE (EAST)
RAILWAYS ORDINANCE (CHAPTER 519)
GENERAL LAYOUT PLAN SHEET 7 OF 18

圖號 DRAWING NO. SILE-G07
比例 SCALE 1:1000 (A1)
或如顯示 AS SHOWN

香港特別行政區政府
THE GOVERNMENT OF THE HONG KONG
SPECIAL ADMINISTRATIVE REGION

路政署
HIGHWAYS DEPARTMENT

鐵路拓展處
RAILWAY DEVELOPMENT OFFICE