
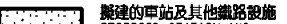
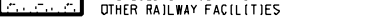


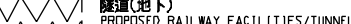



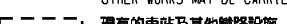





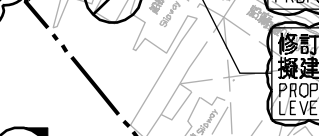
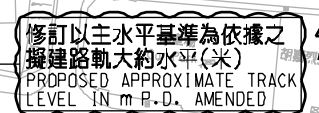
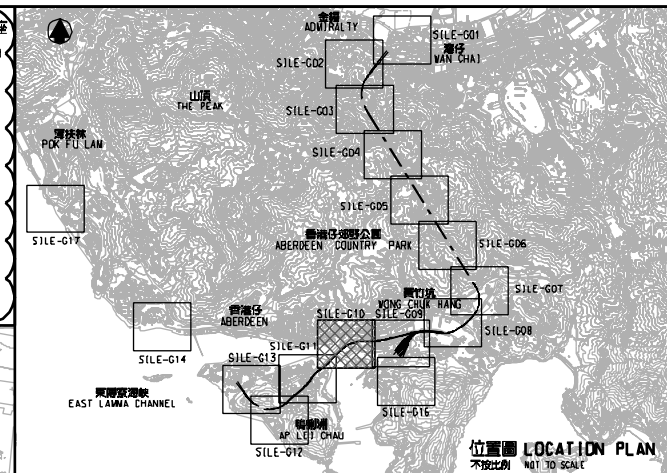
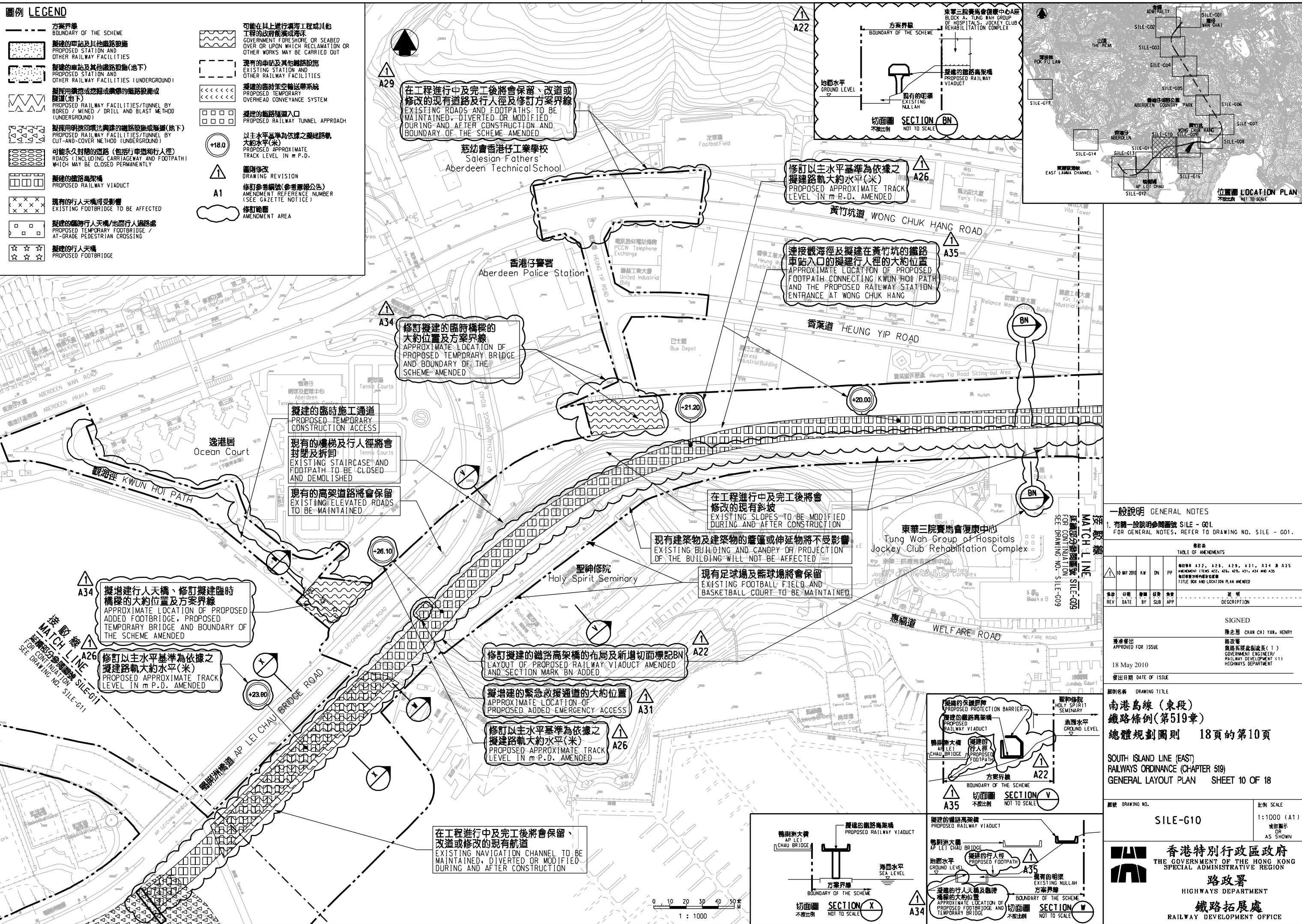


圖例 LEGEND

-  方案界線
BOUNDARY OF THE SCHEME
-  擬建的車站及其他鐵路設施
PROPOSED STATION AND OTHER RAILWAY FACILITIES
-  擬建的車站及其他鐵路設施(地下)
PROPOSED STATION AND OTHER RAILWAY FACILITIES (UNDERGROUND)
-  擬採用鑽挖或掘鑽或鑽爆的鐵路設施或隧道(地下)
PROPOSED RAILWAY FACILITIES/TUNNEL BY BORED / MINED / DRILL AND BLAST METHOD (UNDERGROUND)
-  擬採用明挖回填法興建的鐵路設施或隧道(地下)
PROPOSED RAILWAY FACILITIES/TUNNEL BY CUT-AND-COVER METHOD (UNDERGROUND)
-  擬建的臨時行人天橋/地面行人過路處
PROPOSED TEMPORARY FOOTBRIDGE / AT-GRADE PEDESTRIAN CROSSING
-  擬建的行人天橋
PROPOSED FOOTBRIDGE
-  可能在其上進行填海工程或其他工程的政府前灘或海床
GOVERNMENT FORE SHORE OR SEABED OVER OR UPON WHICH RECLAMATION OR OTHER WORKS MAY BE CARRIED OUT
-  現有的車站及其他鐵路設施
EXISTING STATION AND OTHER RAILWAY FACILITIES
-  擬建的臨時架空輸送帶系統
PROPOSED TEMPORARY OVERHEAD CONVEYANCE SYSTEM
-  擬建的鐵路隧道入口
PROPOSED RAILWAY TUNNEL APPROACH
-  以主水平基準為依據之擬建路軌大約水平(米)
PROPOSED APPROXIMATE TRACK LEVEL IN m P.D.
-  圖則修改
DRAWING REVISION
-  修訂參考編號(參考原報公告)
AMENDMENT REFERENCE NUMBER (SEE GAZETTE NOTICE)
-  修訂範圍
AMENDMENT AREA



一般說明 GENERAL NOTES
1. 有關一般說明參閱圖號 SILE - G01.
FOR GENERAL NOTES, REFER TO DRAWING NO. SILE - G01.

修訂表 TABLE OF AMENDMENTS

修訂號	日期	繪圖	核對	負責	說明
REV	DATE	DRAWN	CHECKED	APP	DESCRIPTION
A22, A26, A29, A31, A34 及 A35	10 MAY 2010	KW	DN	PP	修訂圖則 A22, A26, A29, A31, A34 及 A35 之圖則內容及位置圖則
					修訂圖則內容及位置圖則

SIGNED
陳志華 CHAN CHI YAN, HENRY
政府工程師
鐵路發展處副處長(1)
GOVERNMENT ENGINEER
RAILWAY DEVELOPMENT (1)
HIGWAYS DEPARTMENT

18 May 2010
發出日期 DATE OF ISSUE

南港島線(東段) 鐵路條例(第519章) 總體規劃圖則 18頁的第10頁
SOUTH ISLAND LINE (EAST) RAILWAYS ORDINANCE (CHAPTER 519) GENERAL LAYOUT PLAN SHEET 10 OF 18

圖則名稱 DRAWING TITLE
SILE-G10

比例 SCALE
1:1000 (A1)
或如顯示
AS SHOWN

香港特別行政區政府
THE GOVERNMENT OF THE HONG KONG
SPECIAL ADMINISTRATIVE REGION

路政署
HIGWAYS DEPARTMENT

鐵路拓展處
RAILWAY DEVELOPMENT OFFICE

