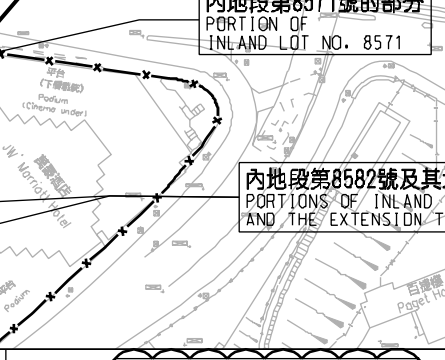
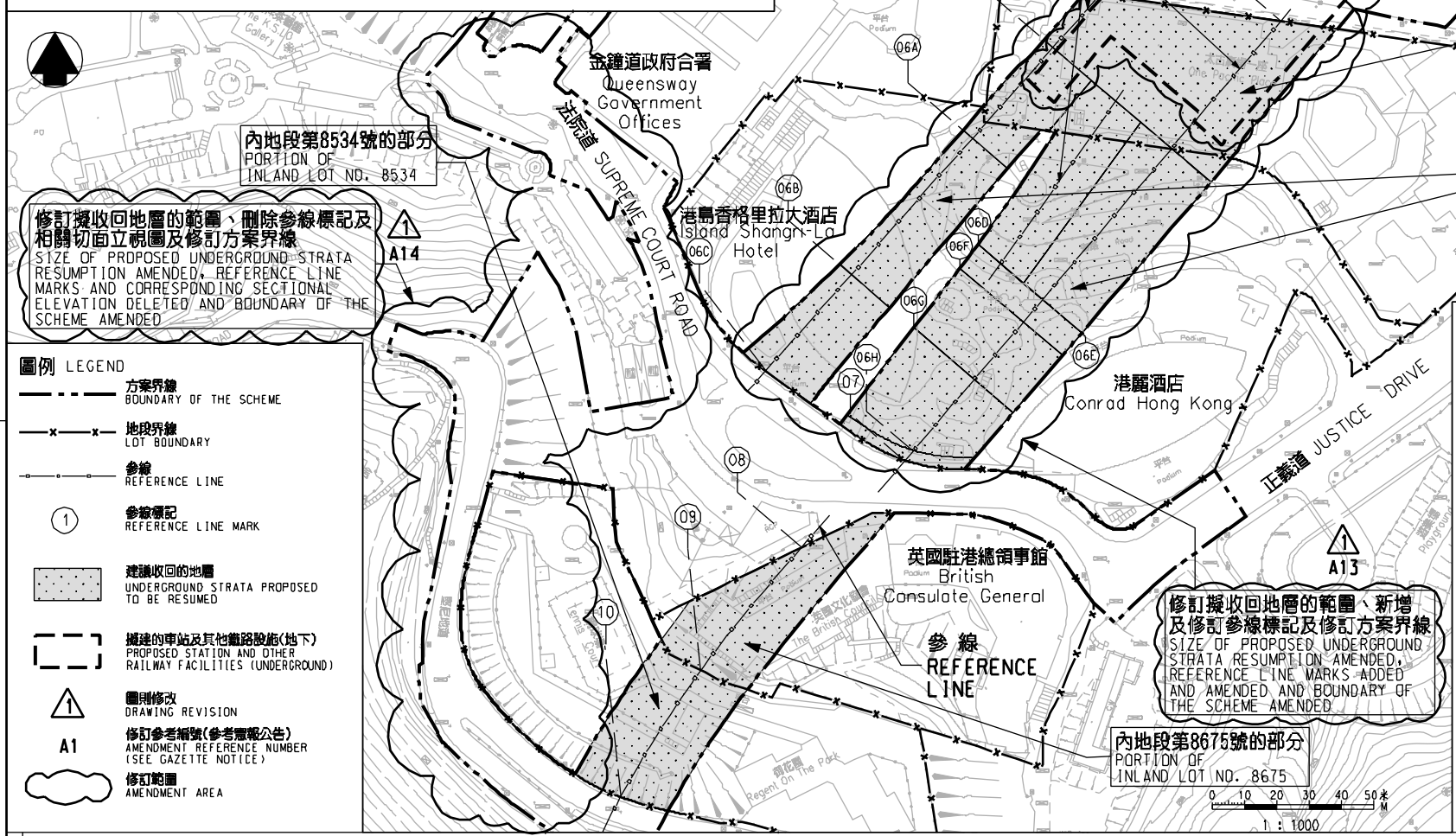


- 一般說明 GENERAL NOTES**
- 有關一般說明參考圖號 SILE-G01. FOR GENERAL NOTES, REFER TO DRAWING NO. SILE-G01.
 - 收回地層的細節在圖則SILE-U06號顯示. DETAILS OF UNDERGROUND STRATA RESUMPTION ARE SHOWN IN DRAWING NO. SILE-U06.
 - 沿參線的切面立視圖顯示的正/負主水平基準均為約數. THE +/- mPDs SHOWN IN THE SECTIONAL ELEVATION ALONG REFERENCE LINE ARE APPROXIMATE.



- 圖例 LEGEND**
- 方案界線 BOUNDARY OF THE SCHEME
 - 地段界線 LOT BOUNDARY
 - 參線 REFERENCE LINE
 - 參線標記 REFERENCE LINE MARK
 - 建議收回的地層 UNDERGROUND STRATA PROPOSED TO BE RESUMED
 - 擬建車站及其他鐵路設施(地下) PROPOSED STATION AND OTHER RAILWAY FACILITIES (UNDERGROUND)
 - 圖則修改 DRAWING REVISION
 - 修訂參考編號(參考憲報公告) AMENDMENT REFERENCE NUMBER (SEE GAZETTE NOTICE)
 - 修訂範圍 AMENDMENT AREA

修訂表
TABLE OF AMENDMENTS

修訂日期	日期	繪圖	核對	用途	說明
REV	DATE	DRAWN BY	CHECKED BY	APP	DESCRIPTION
A1	10 MAY 2010	KW	DN	PP	修訂圖號 A6, A7, A13, A14 及 A40 的擬增設收回地層及修訂方案界線. AMENDMENT ITEMS A6, A7, A13, A14 AND A40 FOR PROPOSED UNDERGROUND STRATA RESUMPTION AND BOUNDARY OF THE SCHEME AMENDED.

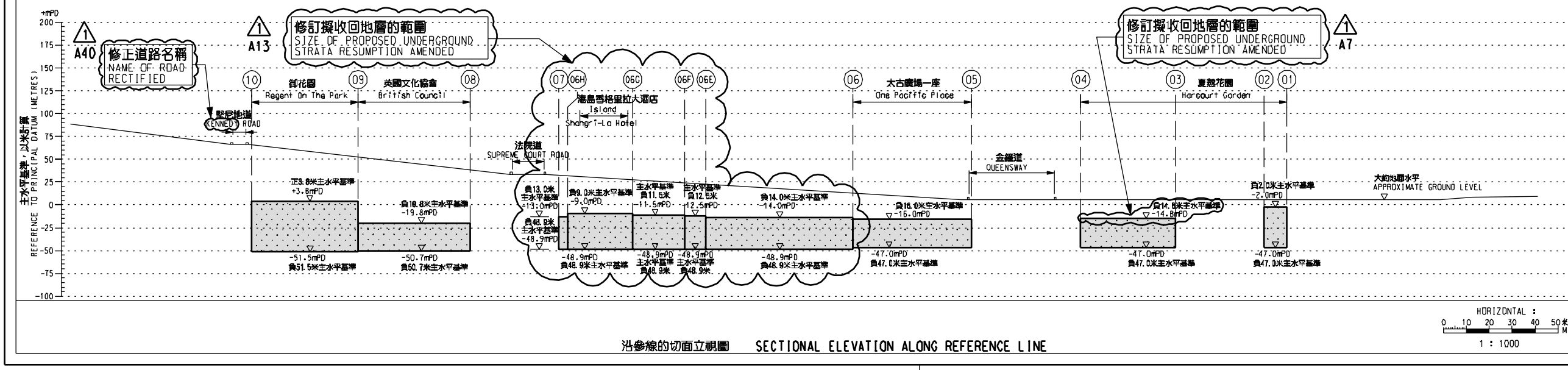
SIGNED
陳志輝 CHAN CHI YAN, HENRY

獲准發出
APPROVED FOR ISSUE

鐵路發展處副處長(1)
GOVERNMENT ENGINEER / RAILWAY DEVELOPMENT (1)
HIGHWAYS DEPARTMENT

18 May 2010

發出日期 DATE OF ISSUE



圖則名稱
DRAWING TITLE

南港島線(東段) 鐵路條例(第519章) 收回地層圖則
SOUTH ISLAND LINE (EAST) RAILWAYS ORDINANCE (CHAPTER 519) UNDERGROUND STRATA RESUMPTION PLAN SHEET 1 OF 6

圖則編號
DRAWING NO.

比例
SCALE

SILE-U01
1:1000 (A1)
或如顯示
AS SHOWN

香港特別行政區政府
THE GOVERNMENT OF THE HONG KONG SPECIAL ADMINISTRATIVE REGION

路政署
HIGHWAYS DEPARTMENT

鐵路拓展處
RAILWAY DEVELOPMENT OFFICE