














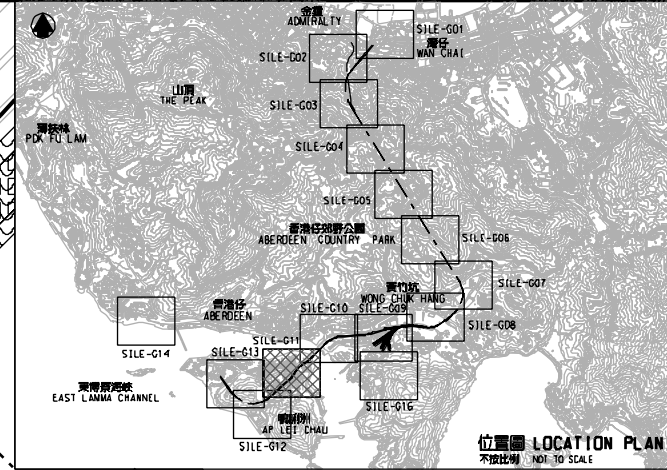
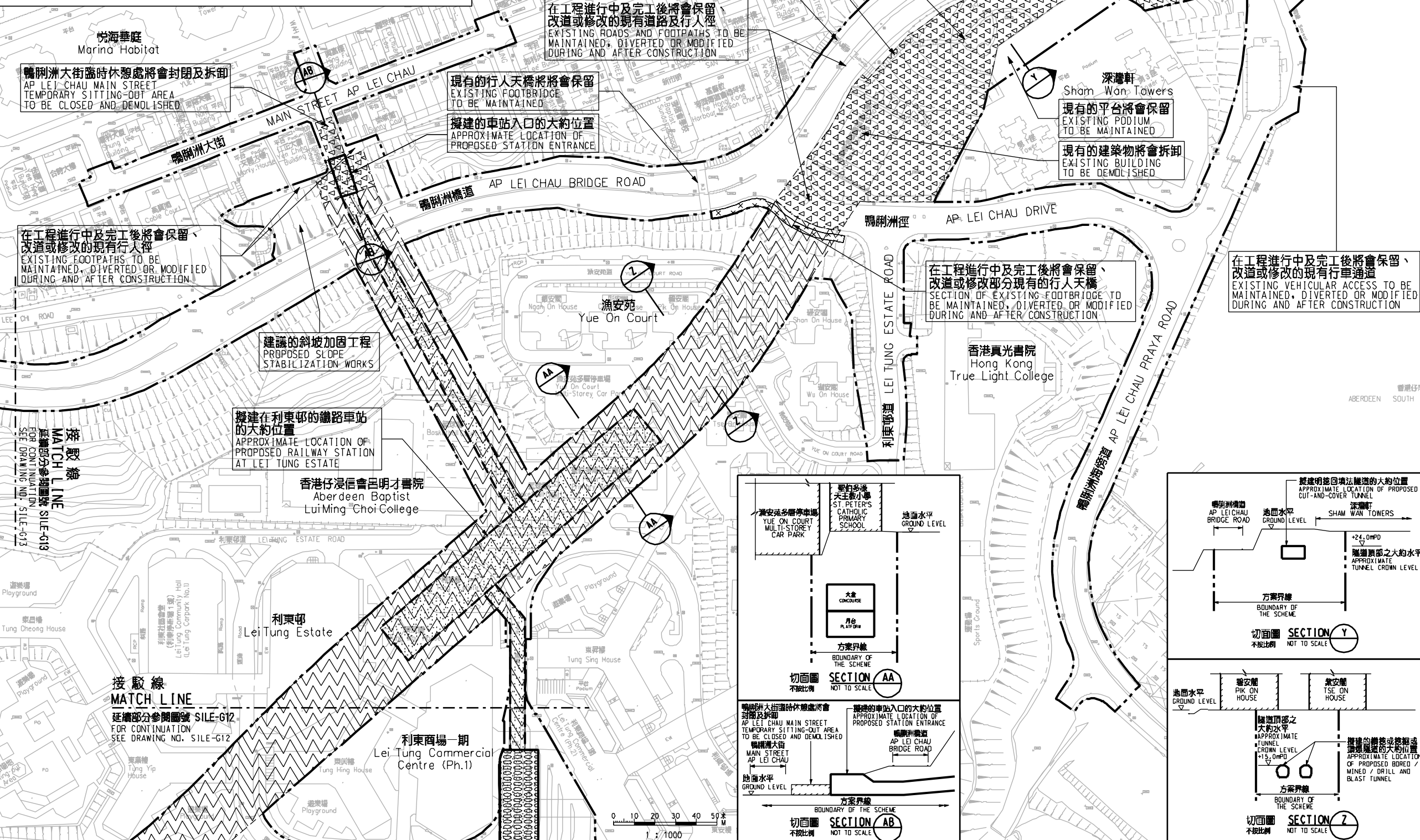


圖例 LEGEND

-  方案界線
BOUNDARY OF THE SCHEME
-  擬建的車站及其他鐵路設施
PROPOSED STATION AND OTHER RAILWAY FACILITIES
-  擬建的車站及其他鐵路設施(地下)
PROPOSED STATION AND OTHER RAILWAY FACILITIES (UNDERGROUND)
-  擬採用鑽挖或掘鑽的鐵路設施或隧道(地下)
PROPOSED RAILWAY FACILITIES/TUNNEL BY BORED / MINED / DRILL AND BLAST METHOD (UNDERGROUND)
-  擬採用明挖回填法興建的鐵路設施或隧道(地下)
PROPOSED RAILWAY FACILITIES/TUNNEL BY CUT-AND-COVER METHOD (UNDERGROUND)
-  可能永久封閉的道路(包括行車道和行人徑)
ROADS (INCLUDING CARRIAGEWAY AND FOOTPATH) WHICH MAY BE CLOSED PERMANENTLY
-  擬建的鐵路高架橋
PROPOSED RAILWAY VIADUCT
-  現有的行人天橋將受影響
EXISTING FOOTBRIDGE TO BE AFFECTED
-  擬建的臨時行人天橋/地面行人過路處
PROPOSED TEMPORARY FOOTBRIDGE / AT-GRADE PEDESTRIAN CROSSING
-  擬建的行人天橋
PROPOSED FOOTBRIDGE
-  可能在其上進行填海工程或其他工程的政府前灘或海床
GOVERNMENT FORE SHORE OR SEABED OVER OR UPON WHICH RECLAMATION OR OTHER WORKS MAY BE CARRIED OUT
-  現有的車站及其他鐵路設施
EXISTING STATION AND OTHER RAILWAY FACILITIES
-  擬建的臨時架空輸送帶系統
PROPOSED TEMPORARY OVERHEAD CONVEYANCE SYSTEM
-  擬建的鐵路隧道入口
PROPOSED RAILWAY TUNNEL APPROACH
-  以主水平基準為依據之擬建路軌
大約水平(米)
PROPOSED APPROXIMATE TRACK LEVEL IN m P.D.



一般說明 GENERAL NOTES

- 有關一般說明請參閱圖號 SILE - G01.
FOR GENERAL NOTES, REFER TO DRAWING NO. SILE - G01.

修訂表
TABLE OF AMENDMENTS

修訂號	日期	修訂人	修訂內容	說明	
REV	DATE	BY	SUB	APP	DESCRIPTION

核准發出
APPROVED FOR ISSUE

發出日期
DATE OF ISSUE

圖則名稱
DRAWING TITLE

南港島線(東段)
鐵路條例(第519章)
總體規劃圖則 16頁的第11頁

SOUTH ISLAND LINE (EAST)
RAILWAYS ORDINANCE (CHAPTER 519)
GENERAL LAYOUT PLAN SHEET 11 OF 16

行書署
HO MAI FU

高級電
鐵路拓展處處長(2)
GOVERNMENT ENGINEER/
RAILWAY DEVELOPMENT (2)
HIGHWAYS DEPARTMENT

圖則名稱
DRAWING TITLE

南港島線(東段)
鐵路條例(第519章)
總體規劃圖則 16頁的第11頁

SOUTH ISLAND LINE (EAST)
RAILWAYS ORDINANCE (CHAPTER 519)
GENERAL LAYOUT PLAN SHEET 11 OF 16

圖號
DRAWING NO.

SILE-G11

比例
SCALE

1:1000 (A1)

或顯示
OR
AS SHOWN

香港特別行政區政府
THE GOVERNMENT OF THE HONG KONG
SPECIAL ADMINISTRATIVE REGION

路政署
HIGHWAYS DEPARTMENT

鐵路拓展處
RAILWAY DEVELOPMENT OFFICE

