

圖例 LEGEND

方案界線
BOUNDARY OF THE SCHEME

可收回地層的土地
LAND UNDER WHICH UNDERGROUND STRATA MAY BE RESUMED

可收回的地層
UNDERGROUND STRATA WHICH MAY BE RESUMED

可收回地層的土地，在該地層內的任何現有樁柱及地基均不會被收回
LAND UNDER WHICH UNDERGROUND STRATA MAY BE RESUMED. ANY EXISTING PILES AND FOUNDATIONS LOCATED WITHIN SUCH STRATA WILL NOT BE RESUMED

可收回的地層，在該地層內的任何現有樁柱及地基均不會被收回
UNDERGROUND STRATA WHICH MAY BE RESUMED. ANY EXISTING PILES AND FOUNDATIONS LOCATED WITHIN SUCH STRATA WILL NOT BE RESUMED

現有地鐵車站
EXISTING MTR STATION

擬建的地鐵中線
PROPOSED RAILWAY TRACK CENTRE LINE

地段界線
LOT BOUNDARY

參線標記
REFERENCE LINE MARK

參線
REFERENCE LINE

內地段
INLAND LOT

海旁地段
MARINE LOT

餘段
REMAINING PORTION

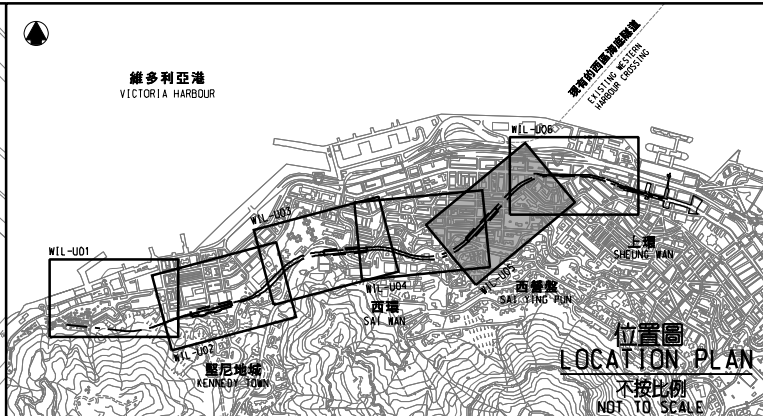
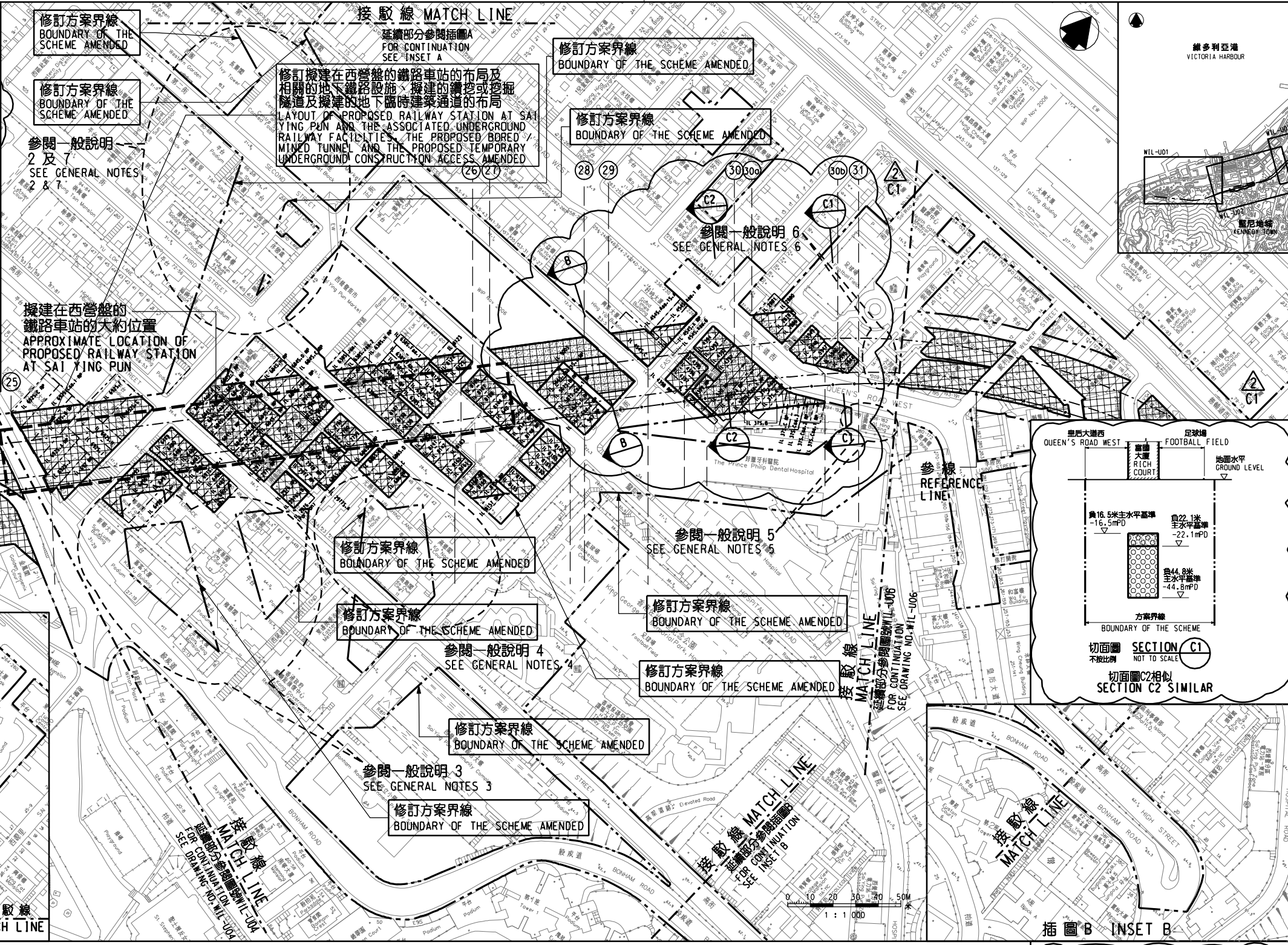
分段
SECTION

小分段
SUB-SECTION

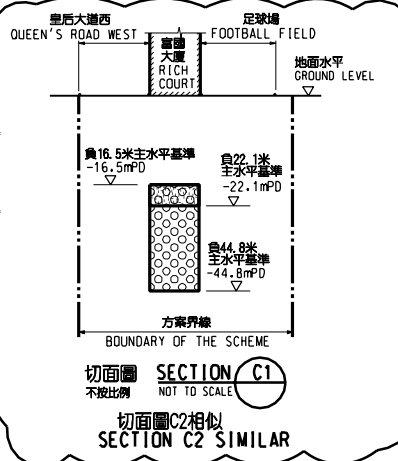
圖則修改
DRAWING REVISION

更正參照號(參看憲報公告)
CORRECTION REFERENCE NUMBER (SEE GAZETTE NOTICE)

更正範圍
CORRECTION AREA



- 一般說明 GENERAL NOTES**
1. 收回地層的細節在圖則第WIL-U10至WIL-U13號顯示。
DETAILS OF UNDERGROUND STRATA RESUMPTION ARE SHOWN IN DRAWING NOS. WIL-U10 TO WIL-U13.
 2. 收回的地層在圖則第WIL-U09號中以參線D-D的切面立視圖顯示。
UNDERGROUND STRATA TO BE RESUMED ARE SHOWN IN THE SECTIONAL ELEVATION ALONG THE REFERENCE LINE D-D IN DRAWING NO. WIL-U09.
 3. 收回的地層在圖則第WIL-U08號中以參線E-E的切面立視圖顯示。
UNDERGROUND STRATA TO BE RESUMED ARE SHOWN IN THE SECTIONAL ELEVATION ALONG THE REFERENCE LINE E-E IN DRAWING NO. WIL-U08.
 4. 收回的地層在圖則第WIL-U09號中以參線F-F的切面立視圖顯示。
UNDERGROUND STRATA TO BE RESUMED ARE SHOWN IN THE SECTIONAL ELEVATION ALONG THE REFERENCE LINE F-F IN DRAWING NO. WIL-U09.
 5. 收回的地層在圖則第WIL-U09號中以參線G-G的切面立視圖顯示。
UNDERGROUND STRATA TO BE RESUMED ARE SHOWN IN THE SECTIONAL ELEVATION ALONG THE REFERENCE LINE G-G IN DRAWING NO. WIL-U09.
 6. 收回的土地在圖則第WIL-L03號顯示。
DETAILS OF LAND RESUMPTION ARE SHOWN IN DRAWING NO. WIL-L03.
 7. 收回的土地在圖則第WIL-L02號顯示。
DETAILS OF LAND RESUMPTION ARE SHOWN IN DRAWING NO. WIL-L02.
 8. 沿參線的切面立視圖顯示的正/負主水平基準均為約數。
THE +/- MPDS SHOWN IN THE SECTIONAL ELEVATION ALONG REFERENCE LINE ARE APPROXIMATE.



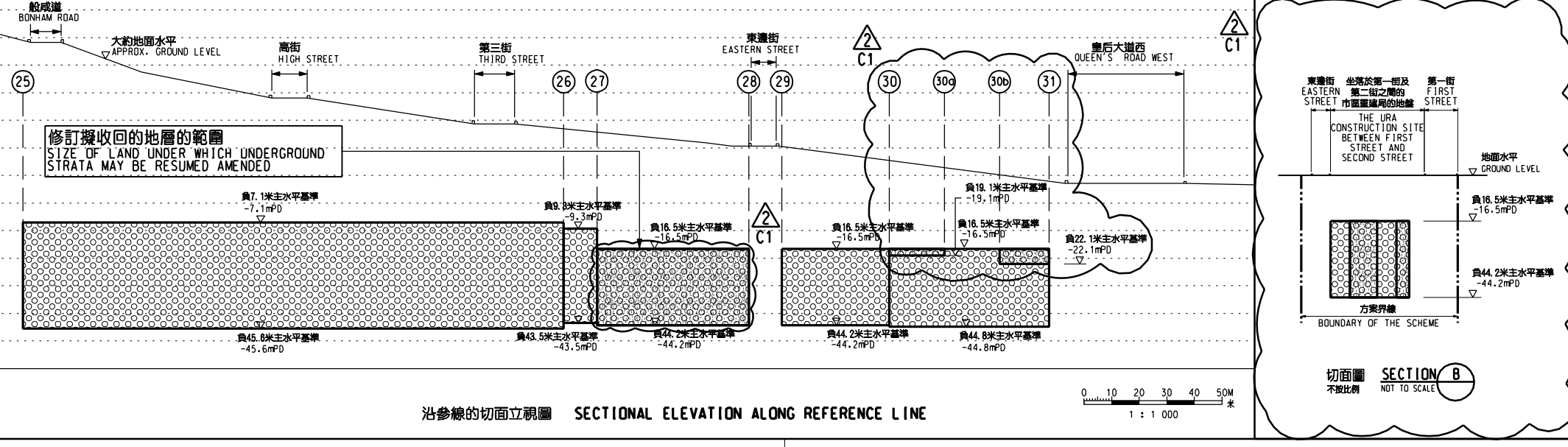
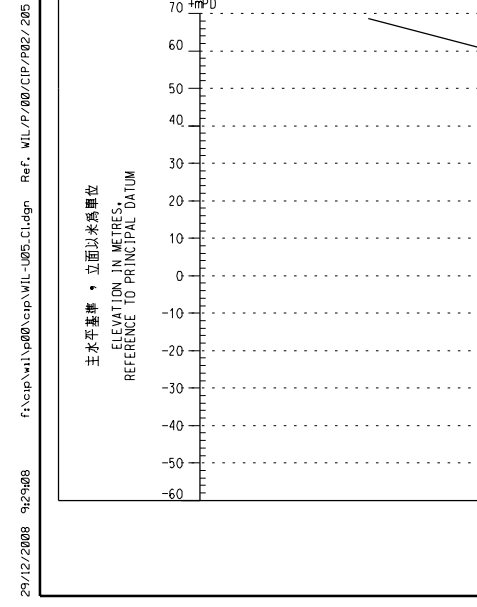
修訂表 TABLE OF AMENDMENTS

修訂日期	日期	由	類別	說明
REV	DATE	BY	SUB	DESCRIPTION
29 DEC 2006	KW	DN	PP	修正項目 C1 CORRECTION ITEM C1
25 MAR 2006	OC	DN	PP	修訂項目 A9至A20, A26至A28及A34 AMENDMENT ITEMS A9 TO A20, A26 TO A28 AND A34

核准發出
APPROVED FOR ISSUE

林超雄 LAM CHIU HUNG
路政署
鐵路拓展處處長(1)
GOVERNMENT ENGINEER/
RAILWAY DEVELOPMENT (1)
HIGHWAYS DEPARTMENT

發出日期 DATE OF ISSUE



鐵路條例(第519章)
地下鐵路(「地鐵」) - 西港島線
收回地層圖則 13頁的第5頁

RAILWAYS ORDINANCE (CHAPTER 519)
MASS TRANSIT RAILWAY (MTR) - WEST ISLAND LINE
UNDERGROUND STRATA RESUMPTION PLAN
SHEET 5 OF 13

圖號 DRAWING NO. WIL-U05 比例 SCALE 1:1000 (A1) 或如顯示 OR AS SHOWN

香港特別行政區政府
THE GOVERNMENT OF THE HONG KONG
SPECIAL ADMINISTRATIVE REGION

路政署
HIGHWAYS DEPARTMENT

鐵路拓展處
RAILWAY DEVELOPMENT OFFICE

29/12/2008 9:29:08 F:\scip\w1\p00\scip\w1-u05.dwg Ref: WIL-U05/CIP/P02/205