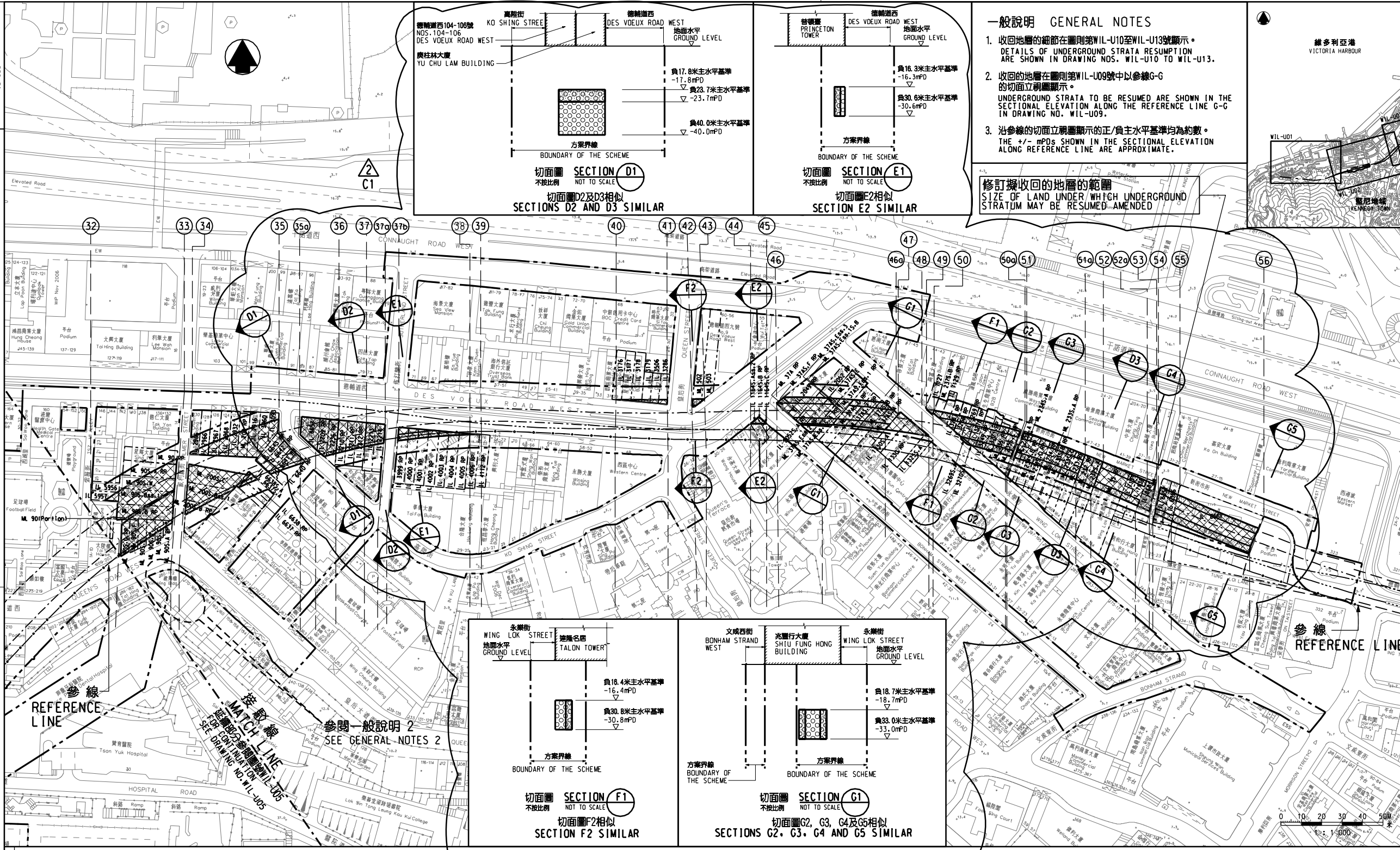


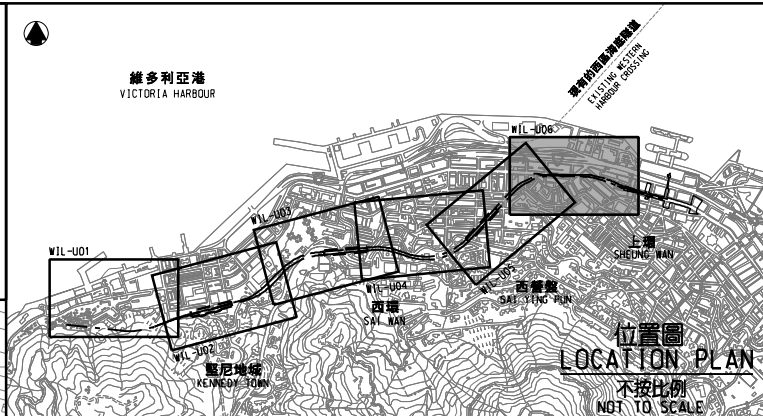
DRAWING NO. WIL-U06
 29/12/2008 9:29:27
 F:\csp\wtil\p80\csp\wtil-u06.cldgn Ref: WIL-U06/CIP/P02/206



一般說明 GENERAL NOTES

- 收回地層的細節在圖則第WIL-U10至WIL-U13號顯示。
 DETAILS OF UNDERGROUND STRATA RESUMPTION ARE SHOWN IN DRAWING NOS. WIL-U10 TO WIL-U13.
- 收回的地層在圖則第WIL-U09號中以參線G-G的切面立視圖顯示。
 UNDERGROUND STRATA TO BE RESUMED ARE SHOWN IN THE SECTIONAL ELEVATION ALONG THE REFERENCE LINE G-G IN DRAWING NO. WIL-U09.
- 沿參線的切面立視圖顯示的正/負主水平基準均為約數。
 THE +/- mPDs SHOWN IN THE SECTIONAL ELEVATION ALONG REFERENCE LINE ARE APPROXIMATE.

修訂擬收回的地層的範圍
 SIZE OF LAND UNDER WHICH UNDERGROUND STRATUM MAY BE RESUMED-AMENDED



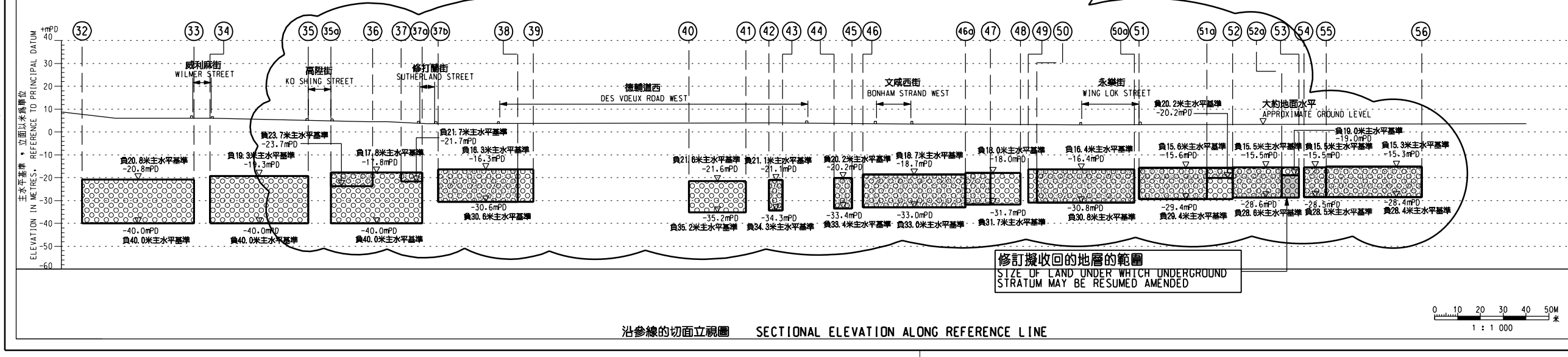
圖例 LEGEND

- 方案界線
BOUNDARY OF THE SCHEME
- 可收回地層的土地
LAND UNDER WHICH UNDERGROUND STRATA MAY BE RESUMED
- 可收回的地層
UNDERGROUND STRATA WHICH MAY BE RESUMED
- 可收回地層的土地，在該地層內的任何現有樁柱及地基不予保留
LAND UNDER WHICH UNDERGROUND STRATA MAY BE RESUMED, ANY EXISTING PILES AND FOUNDATIONS LOCATED WITHIN SUCH STRATA WILL NOT BE RESUMED
- 可收回的地層，在該地層內的任何現有樁柱及地基不予保留
UNDERGROUND STRATA WHICH MAY BE RESUMED, ANY EXISTING PILES AND FOUNDATIONS LOCATED WITHIN SUCH STRATA WILL NOT BE RESUMED
- 可收回地層範圍內可保留的土地
AREA OF LAND UNDER WHICH UNDERGROUND STRATUM RESUMPTION REVISED
- 不納可收回地層的範圍
UNDERGROUND STRATUM NOT TO BE RESUMED
- 擬議的鐵路中線
PROPOSED RAILWAY TRACK CENTRE LINE
- 現有的鐵路中線
EXISTING RAILWAY TRACK CENTRE LINE
- 地段界線
LOT BOUNDARY
- 現有的地鐵車站
EXISTING MTR STATION
- 參線
REFERENCE LINE MARK
- 參線
REFERENCE LINE
- IL
內地段
INLAND LOT
- ML
海旁地段
MARINE LOT
- RP
餘地
REMAINING PORTION
- S
分段
SECTION
- SS
小分段
SUB-SECTION
- △ C1
圖則修改
DRAWING REVISION
- 更正參線編號(參看憲報公告)
CORRECTION REFERENCE NUMBER (SEE GAZETTE NOTICE)
- 更正範圍
CORRECTION AREA

修訂表
 TABLE OF AMENDMENTS

修正日期	修正項目	修正原因	修正人	說明
REV	DATE	BY	APP	DESCRIPTION
29 DEC 2008	KW	DN	PP	更正項目 C1 CORRECTION ITEM C1
25 AUG 2008	OC	DN	PP	修訂項目 A 2 9 AMENDMENT ITEM A29

核准發出 APPROVED FOR ISSUE
 林超雄 LAM CHIU HUNG
 路政署
 鐵路拓展處處長(1)
 GOVERNMENT ENGINEER/
 RAILWAY DEVELOPMENT (1)
 HIGHWAYS DEPARTMENT



修訂擬收回的地層的範圍
 SIZE OF LAND UNDER WHICH UNDERGROUND STRATUM MAY BE RESUMED-AMENDED

圖則名稱 DRAWING TITLE
鐵路條例(第519章)
地下鐵路(「地鐵」) - 西港島線
收回地層圖則 13頁的第6頁

RAILWAYS ORDINANCE (CHAPTER 519)
 MASS TRANSIT RAILWAY (MTR) - WEST ISLAND LINE
 UNDERGROUND STRATA RESUMPTION PLAN
 SHEET 6 OF 13

圖號 DRAWING NO. WIL-U06 比例 SCALE 1:1000 (A1)
 或如顯示
 AS SHOWN

香港特別行政區政府
 THE GOVERNMENT OF THE HONG KONG
 SPECIAL ADMINISTRATIVE REGION

路政署
 HIGHWAYS DEPARTMENT

鐵路拓展處
 RAILWAY DEVELOPMENT OFFICE