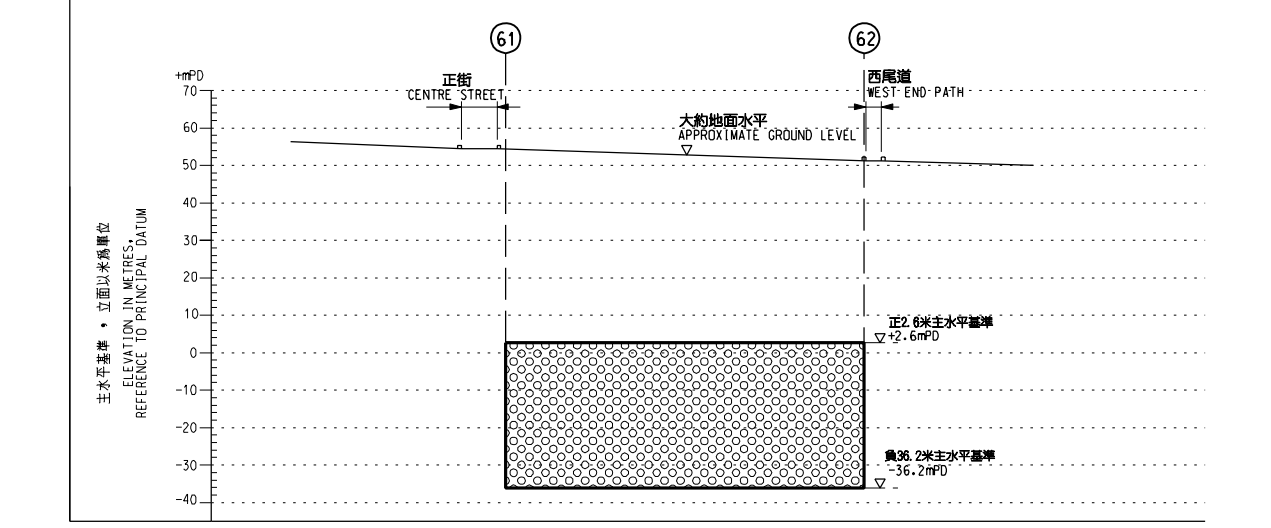
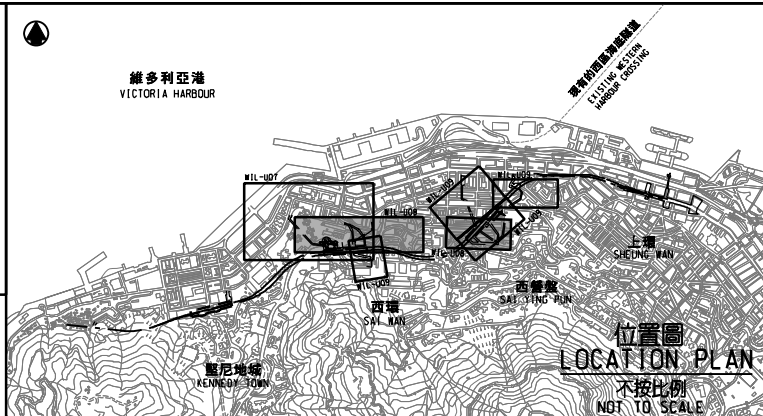


一般說明 GENERAL NOTES

- 收回地層的細節在圖則第WIL-U03至WIL-U13號顯示。
DETAILS OF UNDERGROUND STRATA RESUMPTION ARE SHOWN IN DRAWING NOS. WIL-U03 TO WIL-U13.
- 本圖則應與圖則第WIL-U03, WIL-U04及WIL-U05號並閱。
THIS DRAWING SHALL BE READ IN CONJUNCTION WITH DRAWING NOS. WIL-U03, WIL-U04 & WIL-U05.
- 沿參線的切面立視圖顯示的正/負主水平基準均為約數。
THE +/- mPDs SHOWN IN THE SECTIONAL ELEVATION ALONG REFERENCE LINE ARE APPROXIMATE.



圖例 LEGEND

- 方案界線
BOUNDARY OF THE SCHEME
- 可被收回的地層
LAND UNDER WHICH UNDERGROUND STRATA MAY BE RESUMED
- 可被收回的地層
UNDERGROUND STRATA WHICH MAY BE RESUMED
- 可被收回的地層。在該地層內的任何現有樁柱及基礎將不會被收回。
UNDERGROUND STRATA WHICH MAY BE RESUMED. ANY EXISTING PILES AND FOUNDATIONS LOCATED WITHIN SUCH STRATA WILL NOT BE RESUMED
- 可被收回的地層。在該地層內的任何現有樁柱及基礎將不會被收回。
UNDERGROUND STRATA WHICH MAY BE RESUMED. ANY EXISTING PILES AND FOUNDATIONS LOCATED WITHIN SUCH STRATA WILL NOT BE RESUMED
- 擬建的鐵路車站
PROPOSED RAILWAY STATION
- 擬建的鐵路中線
PROPOSED RAILWAY TRACK CENTRE LINE
- 地段界線
LOT BOUNDARY
- 參線標記
REFERENCE LINE MARK
- 參線
REFERENCE LINE
- 內地段
INLAND LOT
- 餘地
REMAINING PORTION
- 及其延伸部分
AND THE EXTENSION THERETO
- 分段
SECTION
- 小分段
SUB-SECTION
- 圖則修改
DRAWING REVISION
- 更正參線編號(參考圖則公告)
CORRECTION REFERENCE NUMBER (SEE GAZETTE NOTICE)
- 更正範圍
CORRECTION AREA

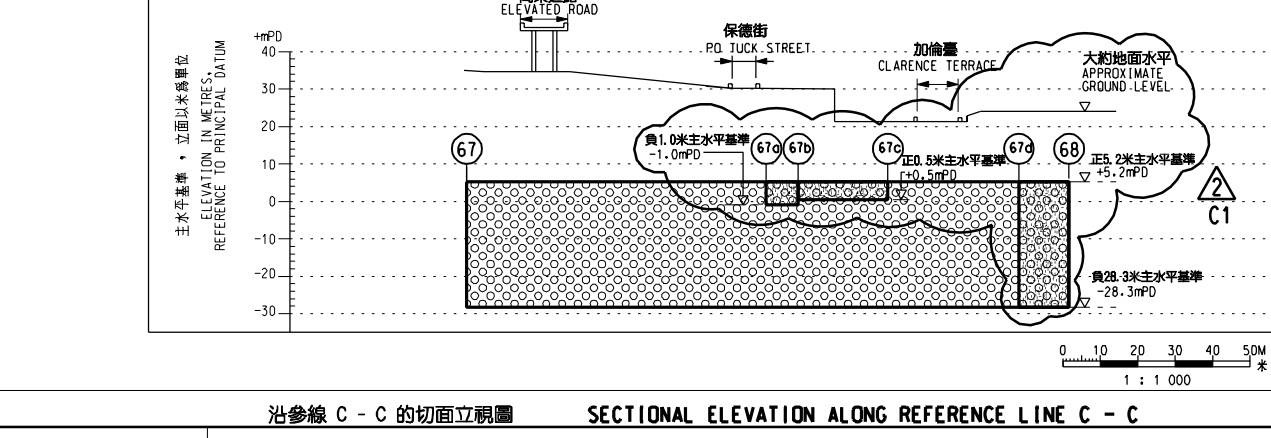
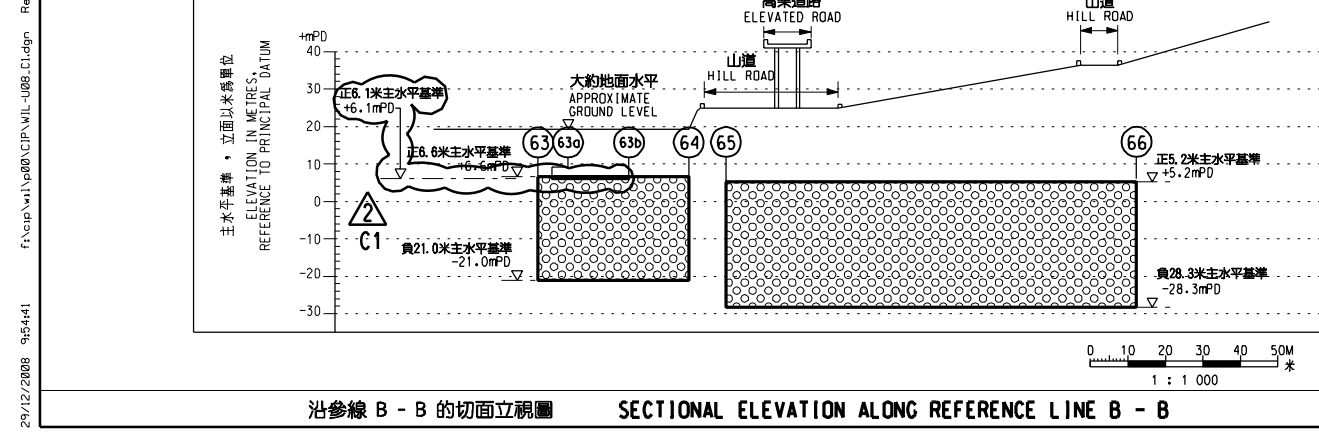
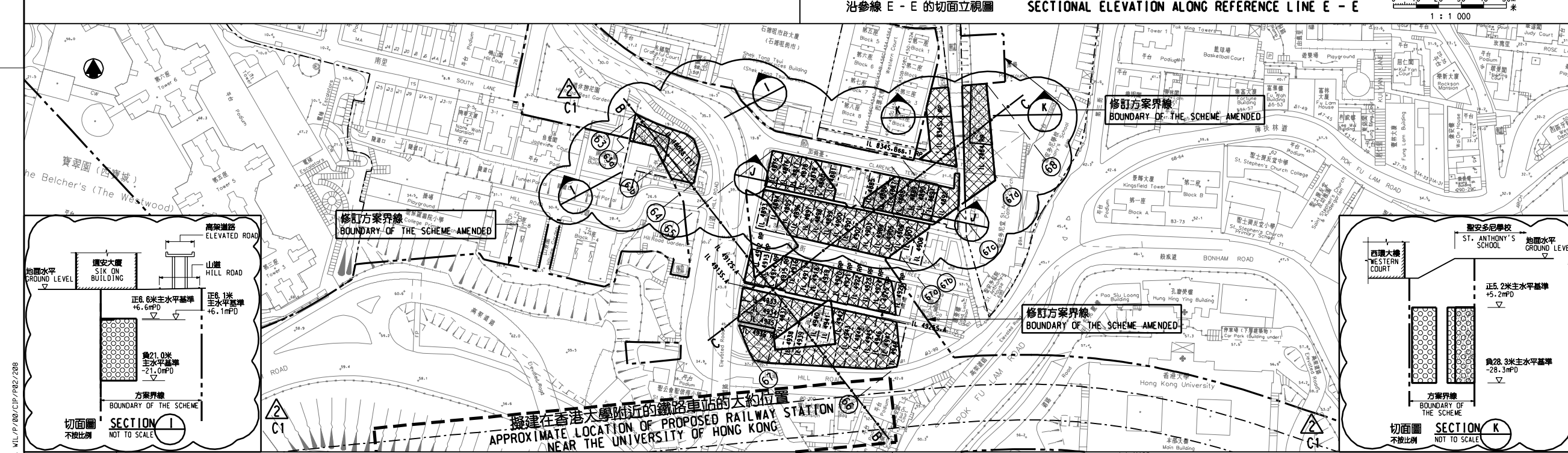
修訂表
TABLE OF AMENDMENTS

日期 DATE	由 BY	類別 SUB	說明 DESCRIPTION
2010年12月29日 29 DEC 2010	KW	DN	修正項目 C1 CORRECTION ITEM C1
2010年12月29日 29 DEC 2010	OC	DN	修正項目 A5, A6, A8 至 A16, A20, A30 及 A34 AMENDMENT ITEMS A5, A6, A8 TO A16, A20, A30 AND A34

核准發出
APPROVED FOR ISSUE

發出日期
DATE OF ISSUE

圖則名稱
DRAWING TITLE



鐵路條例(第519章)
地下鐵路(「地鐵」) - 西港島線
收回地層圖則 13頁的第8頁

RAILWAYS ORDINANCE (CHAPTER 519)
MASS TRANSIT RAILWAY (MTR) - WEST ISLAND LINE
UNDERGROUND STRATA RESUMPTION PLAN
SHEET 8 OF 13

圖號 DRAWING NO.
WIL-U08

比例 SCALE
1:1000 (A1)
或如顯示
OR AS SHOWN

香港特別行政區政府
THE GOVERNMENT OF THE HONG KONG
SPECIAL ADMINISTRATIVE REGION

路政署
HIGHWAYS DEPARTMENT

鐵路拓展處
RAILWAY DEVELOPMENT OFFICE

核准發出
APPROVED FOR ISSUE

發出日期
DATE OF ISSUE

圖則名稱
DRAWING TITLE

29/12/2008 9:54:41 F:\snp\w1\p00\CIP\WIL-U08_C1.dgn Ref: WIL-U08/CIP/P02/208