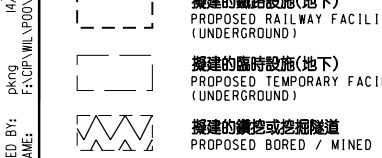
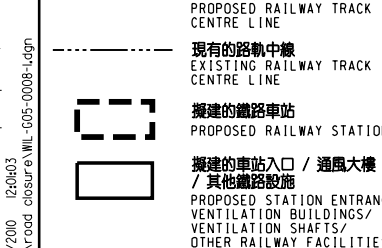
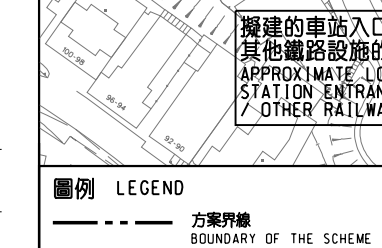
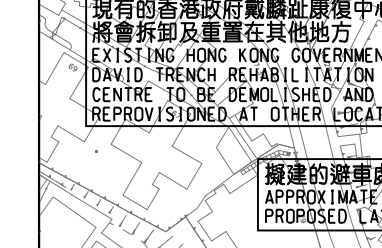
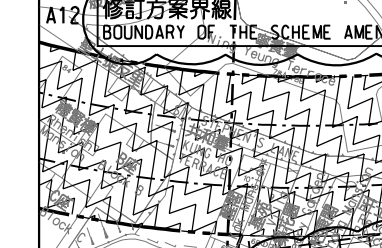
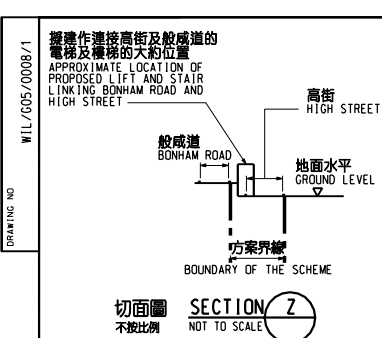


WIL/G05/0008/1
DRAWING NO.



接駁線
MATCH LINE
延續部分參閱圖號 WIL-G08
FOR CONTINUATION
SEE DRAWING NO. WIL-G08

擬建的通風井的大約位置
APPROXIMATE LOCATION OF PROPOSED VENTILATION SHAFT

擬建的車站入口的大約位置
APPROXIMATE LOCATION OF PROPOSED STATION ENTRANCES

擬建的車站入口的大約位置
APPROXIMATE LOCATION OF PROPOSED STATION ENTRANCES

擬建的車站入口的大約位置
APPROXIMATE LOCATION OF PROPOSED STATION ENTRANCES

擬建的車站入口的大約位置
APPROXIMATE LOCATION OF PROPOSED STATION ENTRANCES

擬建的車站入口的大約位置
APPROXIMATE LOCATION OF PROPOSED STATION ENTRANCES

擬建的車站入口的大約位置
APPROXIMATE LOCATION OF PROPOSED STATION ENTRANCES

擬建的車站入口的大約位置
APPROXIMATE LOCATION OF PROPOSED STATION ENTRANCES

擬建的車站入口的大約位置
APPROXIMATE LOCATION OF PROPOSED STATION ENTRANCES

擬建的車站入口的大約位置
APPROXIMATE LOCATION OF PROPOSED STATION ENTRANCES

擬建的車站入口的大約位置
APPROXIMATE LOCATION OF PROPOSED STATION ENTRANCES

擬建的車站入口的大約位置
APPROXIMATE LOCATION OF PROPOSED STATION ENTRANCES

擬建的車站入口的大約位置
APPROXIMATE LOCATION OF PROPOSED STATION ENTRANCES

擬建的車站入口的大約位置
APPROXIMATE LOCATION OF PROPOSED STATION ENTRANCES

擬建的車站入口的大約位置
APPROXIMATE LOCATION OF PROPOSED STATION ENTRANCES

擬建的車站入口的大約位置
APPROXIMATE LOCATION OF PROPOSED STATION ENTRANCES

擬建的車站入口的大約位置
APPROXIMATE LOCATION OF PROPOSED STATION ENTRANCES

擬建的車站入口的大約位置
APPROXIMATE LOCATION OF PROPOSED STATION ENTRANCES

擬建的車站入口的大約位置
APPROXIMATE LOCATION OF PROPOSED STATION ENTRANCES

擬建的車站入口的大約位置
APPROXIMATE LOCATION OF PROPOSED STATION ENTRANCES

擬建的車站入口的大約位置
APPROXIMATE LOCATION OF PROPOSED STATION ENTRANCES

擬建的車站入口的大約位置
APPROXIMATE LOCATION OF PROPOSED STATION ENTRANCES

擬建的車站入口的大約位置
APPROXIMATE LOCATION OF PROPOSED STATION ENTRANCES

擬建的車站入口的大約位置
APPROXIMATE LOCATION OF PROPOSED STATION ENTRANCES

擬建的車站入口的大約位置
APPROXIMATE LOCATION OF PROPOSED STATION ENTRANCES

擬建的車站入口的大約位置
APPROXIMATE LOCATION OF PROPOSED STATION ENTRANCES

擬建的車站入口的大約位置
APPROXIMATE LOCATION OF PROPOSED STATION ENTRANCES

擬建的車站入口的大約位置
APPROXIMATE LOCATION OF PROPOSED STATION ENTRANCES

擬建的車站入口的大約位置
APPROXIMATE LOCATION OF PROPOSED STATION ENTRANCES

擬建的車站入口的大約位置
APPROXIMATE LOCATION OF PROPOSED STATION ENTRANCES

擬建的車站入口的大約位置
APPROXIMATE LOCATION OF PROPOSED STATION ENTRANCES

擬建的車站入口的大約位置
APPROXIMATE LOCATION OF PROPOSED STATION ENTRANCES

擬建的車站入口的大約位置
APPROXIMATE LOCATION OF PROPOSED STATION ENTRANCES

擬建的車站入口的大約位置
APPROXIMATE LOCATION OF PROPOSED STATION ENTRANCES

擬建的車站入口的大約位置
APPROXIMATE LOCATION OF PROPOSED STATION ENTRANCES

擬建的車站入口的大約位置
APPROXIMATE LOCATION OF PROPOSED STATION ENTRANCES

擬建的車站入口的大約位置
APPROXIMATE LOCATION OF PROPOSED STATION ENTRANCES

擬建的車站入口的大約位置
APPROXIMATE LOCATION OF PROPOSED STATION ENTRANCES

擬建的車站入口的大約位置
APPROXIMATE LOCATION OF PROPOSED STATION ENTRANCES

擬建的車站入口的大約位置
APPROXIMATE LOCATION OF PROPOSED STATION ENTRANCES

擬建的車站入口的大約位置
APPROXIMATE LOCATION OF PROPOSED STATION ENTRANCES

擬建的車站入口的大約位置
APPROXIMATE LOCATION OF PROPOSED STATION ENTRANCES

擬建的車站入口的大約位置
APPROXIMATE LOCATION OF PROPOSED STATION ENTRANCES

擬建的車站入口的大約位置
APPROXIMATE LOCATION OF PROPOSED STATION ENTRANCES

擬建的車站入口的大約位置
APPROXIMATE LOCATION OF PROPOSED STATION ENTRANCES

擬建的車站入口的大約位置
APPROXIMATE LOCATION OF PROPOSED STATION ENTRANCES

擬建的車站入口的大約位置
APPROXIMATE LOCATION OF PROPOSED STATION ENTRANCES

擬建的車站入口的大約位置
APPROXIMATE LOCATION OF PROPOSED STATION ENTRANCES

擬建的車站入口的大約位置
APPROXIMATE LOCATION OF PROPOSED STATION ENTRANCES

擬建的車站入口的大約位置
APPROXIMATE LOCATION OF PROPOSED STATION ENTRANCES

擬建的車站入口的大約位置
APPROXIMATE LOCATION OF PROPOSED STATION ENTRANCES

擬建的車站入口的大約位置
APPROXIMATE LOCATION OF PROPOSED STATION ENTRANCES

擬建的車站入口的大約位置
APPROXIMATE LOCATION OF PROPOSED STATION ENTRANCES

擬建的車站入口的大約位置
APPROXIMATE LOCATION OF PROPOSED STATION ENTRANCES

擬建的車站入口的大約位置
APPROXIMATE LOCATION OF PROPOSED STATION ENTRANCES

擬建的車站入口的大約位置
APPROXIMATE LOCATION OF PROPOSED STATION ENTRANCES

擬建的車站入口的大約位置
APPROXIMATE LOCATION OF PROPOSED STATION ENTRANCES

擬建的車站入口的大約位置
APPROXIMATE LOCATION OF PROPOSED STATION ENTRANCES

擬建的車站入口的大約位置
APPROXIMATE LOCATION OF PROPOSED STATION ENTRANCES

擬建的車站入口的大約位置
APPROXIMATE LOCATION OF PROPOSED STATION ENTRANCES

擬建的車站入口的大約位置
APPROXIMATE LOCATION OF PROPOSED STATION ENTRANCES

擬建的車站入口的大約位置
APPROXIMATE LOCATION OF PROPOSED STATION ENTRANCES

擬建的車站入口的大約位置
APPROXIMATE LOCATION OF PROPOSED STATION ENTRANCES

擬建的車站入口的大約位置
APPROXIMATE LOCATION OF PROPOSED STATION ENTRANCES

擬建的車站入口的大約位置
APPROXIMATE LOCATION OF PROPOSED STATION ENTRANCES

擬建的車站入口的大約位置
APPROXIMATE LOCATION OF PROPOSED STATION ENTRANCES

擬建的車站入口的大約位置
APPROXIMATE LOCATION OF PROPOSED STATION ENTRANCES

擬建的車站入口的大約位置
APPROXIMATE LOCATION OF PROPOSED STATION ENTRANCES

擬建的車站入口的大約位置
APPROXIMATE LOCATION OF PROPOSED STATION ENTRANCES

擬建的車站入口的大約位置
APPROXIMATE LOCATION OF PROPOSED STATION ENTRANCES

擬建的車站入口的大約位置
APPROXIMATE LOCATION OF PROPOSED STATION ENTRANCES

擬建的車站入口的大約位置
APPROXIMATE LOCATION OF PROPOSED STATION ENTRANCES

擬建的車站入口的大約位置
APPROXIMATE LOCATION OF PROPOSED STATION ENTRANCES

擬建的車站入口的大約位置
APPROXIMATE LOCATION OF PROPOSED STATION ENTRANCES

擬建的車站入口的大約位置
APPROXIMATE LOCATION OF PROPOSED STATION ENTRANCES

擬建的車站入口的大約位置
APPROXIMATE LOCATION OF PROPOSED STATION ENTRANCES

擬建的車站入口的大約位置
APPROXIMATE LOCATION OF PROPOSED STATION ENTRANCES

擬建的車站入口的大約位置
APPROXIMATE LOCATION OF PROPOSED STATION ENTRANCES

擬建的車站入口的大約位置
APPROXIMATE LOCATION OF PROPOSED STATION ENTRANCES

擬建的車站入口的大約位置
APPROXIMATE LOCATION OF PROPOSED STATION ENTRANCES

擬建的車站入口的大約位置
APPROXIMATE LOCATION OF PROPOSED STATION ENTRANCES

擬建的車站入口的大約位置
APPROXIMATE LOCATION OF PROPOSED STATION ENTRANCES

擬建的車站入口的大約位置
APPROXIMATE LOCATION OF PROPOSED STATION ENTRANCES

擬建的車站入口的大約位置
APPROXIMATE LOCATION OF PROPOSED STATION ENTRANCES

擬建的車站入口的大約位置
APPROXIMATE LOCATION OF PROPOSED STATION ENTRANCES

擬建的車站入口的大約位置
APPROXIMATE LOCATION OF PROPOSED STATION ENTRANCES

擬建的車站入口的大約位置
APPROXIMATE LOCATION OF PROPOSED STATION ENTRANCES

擬建的車站入口的大約位置
APPROXIMATE LOCATION OF PROPOSED STATION ENTRANCES

擬建的車站入口的大約位置
APPROXIMATE LOCATION OF PROPOSED STATION ENTRANCES

擬建的車站入口的大約位置
APPROXIMATE LOCATION OF PROPOSED STATION ENTRANCES

擬建的車站入口的大約位置
APPROXIMATE LOCATION OF PROPOSED STATION ENTRANCES

擬建的車站入口的大約位置
APPROXIMATE LOCATION OF PROPOSED STATION ENTRANCES

擬建的車站入口的大約位置
APPROXIMATE LOCATION OF PROPOSED STATION ENTRANCES

擬建的車站入口的大約位置
APPROXIMATE LOCATION OF PROPOSED STATION ENTRANCES

擬建的車站入口的大約位置
APPROXIMATE LOCATION OF PROPOSED STATION ENTRANCES

擬建的車站入口的大約位置
APPROXIMATE LOCATION OF PROPOSED STATION ENTRANCES

擬建的車站入口的大約位置
APPROXIMATE LOCATION OF PROPOSED STATION ENTRANCES

擬建的車站入口的大約位置
APPROXIMATE LOCATION OF PROPOSED STATION ENTRANCES

擬建的車站入口的大約位置
APPROXIMATE LOCATION OF PROPOSED STATION ENTRANCES

擬建的車站入口的大約位置
APPROXIMATE LOCATION OF PROPOSED STATION ENTRANCES

擬建的車站入口的大約位置
APPROXIMATE LOCATION OF PROPOSED STATION ENTRANCES

擬建的車站入口的大約位置
APPROXIMATE LOCATION OF PROPOSED STATION ENTRANCES

擬建的車站入口的大約位置
APPROXIMATE LOCATION OF PROPOSED STATION ENTRANCES

擬建的車站入口的大約位置
APPROXIMATE LOCATION OF PROPOSED STATION ENTRANCES

擬建的車站入口的大約位置
APPROXIMATE LOCATION OF PROPOSED STATION ENTRANCES

擬建的車站入口的大約位置
APPROXIMATE LOCATION OF PROPOSED STATION ENTRANCES

擬建的車站入口的大約位置
APPROXIMATE LOCATION OF PROPOSED STATION ENTRANCES

擬建的車站入口的大約位置
APPROXIMATE LOCATION OF PROPOSED STATION ENTRANCES

擬建的車站入口的大約位置
APPROXIMATE LOCATION OF PROPOSED STATION ENTRANCES

擬建的車站入口的大約位置
APPROXIMATE LOCATION OF PROPOSED STATION ENTRANCES

擬建的車站入口的大約位置
APPROXIMATE LOCATION OF PROPOSED STATION ENTRANCES

擬建的車站入口的大約位置
APPROXIMATE LOCATION OF PROPOSED STATION ENTRANCES

擬建的車站入口的大約位置
APPROXIMATE LOCATION OF PROPOSED STATION ENTRANCES

擬建的車站入口的大約位置
APPROXIMATE LOCATION OF PROPOSED STATION ENTRANCES

擬建的車站入口的大約位置
APPROXIMATE LOCATION OF PROPOSED STATION ENTRANCES

擬建的車站入口的大約位置
APPROXIMATE LOCATION OF PROPOSED STATION ENTRANCES

擬建的車站入口的大約位置
APPROXIMATE LOCATION OF PROPOSED STATION ENTRANCES

擬建的車站入口的大約位置
APPROXIMATE LOCATION OF PROPOSED STATION ENTRANCES

擬建的車站入口的大約位置
APPROXIMATE LOCATION OF PROPOSED STATION ENTRANCES

擬建的車站入口的大約位置
APPROXIMATE LOCATION OF PROPOSED STATION ENTRANCES

擬建的車站入口的大約位置
APPROXIMATE LOCATION OF PROPOSED STATION ENTRANCES

擬建的車站入口的大約位置
APPROXIMATE LOCATION OF PROPOSED STATION ENTRANCES

擬建的車站入口的大約位置
APPROXIMATE LOCATION OF PROPOSED STATION ENTRANCES

擬建的車站入口的大約位置
APPROXIMATE LOCATION OF PROPOSED STATION ENTRANCES

擬建的車站入口的大約位置
APPROXIMATE LOCATION OF PROPOSED STATION ENTRANCES

說明 NOTES

此圖根據第WIL-G05號(修改 1)圖則制定,分別以淺藍色和粉紅色標明梅芳街兒童遊樂場和正街休憩處將暫時封閉的休憩用地,以灰色標明香港佐治五世紀念公園將暫時封閉的部分休憩用地,以紫色標明麥核里將暫時封閉的部分行人路路面的路面,及分別以啡色、黃色、紅色、深藍色、橙色和綠色標明東邊街、正街、高街、第三街、第二街和第一街將暫時封閉的部分行車道及行人路路面的路面。

THIS DRAWING IS PREPARED BASED ON DRAWING NO. WIL-G05 (REVISION 1) AND IS INTENDED TO SHOW THE OPEN SPACE IN MUI FONG STREET CHILDREN'S PLAYGROUND AND CENTRE STREET SITTING-OUT AREA (HIGHLIGHTED IN LIGHT BLUE AND PINK RESPECTIVELY) AND PARTS OF THE OPEN SPACE IN KING GEORGE V MEMORIAL PARK, HONG KONG (HIGHLIGHTED IN GREY) TO BE TEMPORARILY CLOSED, AND THE SECTIONS OF DAVID LANE (HIGHLIGHTED IN PURPLE) OF WHICH PARTS OF THE FOOTPATH WIDTHS ARE TO BE TEMPORARILY CLOSED, AND THE SECTIONS OF EASTERN STREET, CENTRE STREET, HIGH STREET, THIRD STREET, SECOND STREET AND FIRST STREET (HIGHLIGHTED IN BROWN, YELLOW, RED, DARK BLUE, ORANGE AND GREEN RESPECTIVELY) OF WHICH PARTS OF THE CARRIAGEWAY AND FOOTPATH WIDTHS ARE TO BE TEMPORARILY CLOSED.

無論有否在圖則中顯示,都有可能永久或暫時封閉或大幅改動。 ALL ROADS INCLUDING CARRIAGEWAYS, FOOTPATHS AND OPEN PLACE WITHIN THE BOUNDARY OF THE SCHEME, WHETHER OR NOT SHOWN ON THE DRAWINGS MAY BE CLOSED OR ALTERED SUBSTANTIALLY ON A PERMANENT OR TEMPORARY BASIS.

3. 除非圖則中特別註明,否則在方案界線內,或與方案界線毗鄰的所有建築物的汽車通道及行人通道,包括逃生路徑,將會保留。 UNLESS NOTED OTHERWISE ON THE DRAWINGS, VEHICULAR AND PEDESTRIAN ACCESSES INCLUDING MEANS OF ESCAPE TO AND FROM ALL BUILDINGS WITHIN OR ADJACENT TO THE BOUNDARY OF THE SCHEME ARE TO BE MAINTAINED.

4. 所有水平均為約數,以米為單位,並高於香港的主水平基準。 ALL LEVELS ARE APPROXIMATE AND IN METRES ABOVE HONG KONG PRINCIPAL DATUM (MPD).

5. 圖則顯示的建造方法分界線只是大抵位置,有關界線可因應當時的地盤情況而作出改動。 BOUNDARIES SHOWN ON DRAWINGS FOR THE CONSTRUCTION METHODS TO BE CARRIED OUT ARE APPROXIMATE ONLY. THESE BOUNDARIES MAY BE ALTERED ON SITE TO SUIT PREVAILING SITE CONDITIONS.

修訂表
TABLE OF AMENDMENTS

修訂	日期	由	核對	負責	說明
REV	DATE	BY	SUB	APP	DESCRIPTION

SIGNED
 簽署發出 APPROVED FOR ISSUE
 14-7-2010
 發出日期 DATE OF ISSUE

何博權 HO PING KUEN
 鐵路署 鐵路拓展處工程師(2-1)
 CHIEF ENGINEER/
 RAILWAY DEVELOPMENT (2-1)
 HIGHWAYS DEPARTMENT

鐵路條例(第519章)
 地下鐵路(「地鐵」) - 西港島線

暫時封閉梅芳街兒童遊樂場和正街休憩處的休憩用地,部分香港佐治五世紀念公園的休憩用地及部分麥核里、東邊街、正街、高街、第三街、第二街和第一街

RAILWAYS ORDINANCE (CHAPTER 519)
 MASS TRANSIT RAILWAY (MTR) - WEST ISLAND LINE
 TEMPORARY CLOSURE OF THE OPEN SPACE IN MUI FONG STREET CHILDREN'S PLAYGROUND AND CENTRE STREET SITTING-OUT AREA, PARTS OF THE OPEN SPACE IN KING GEORGE V MEMORIAL PARK, HONG KONG, AND SECTIONS OF DAVID LANE, EASTERN STREET, CENTRE STREET, HIGH STREET, THIRD STREET, SECOND STREET AND FIRST STREET

圖號 DRAWING NO. WIL/G05/0008/1
 比例 SCALE 1:1000 (A1)
 或如顯示 OR AS SHOWN

香港特別行政區政府
 THE GOVERNMENT OF THE HONG KONG
 SPECIAL ADMINISTRATIVE REGION
 路政署
 HIGHWAYS DEPARTMENT
 鐵路拓展處
 RAILWAY DEVELOPMENT OFFICE

PLOT DRW: X:\CAD\1\brca\microstation\workspace\plot\dr\w\PDF_Color_300dpi_080923.plt
 PRINTED BY: pking
 14/07/2010 12:00:03
 FILENAME: F:\CP\WIL\VPD\CIP\road_closure\WIL-G05-0008-1.dgn