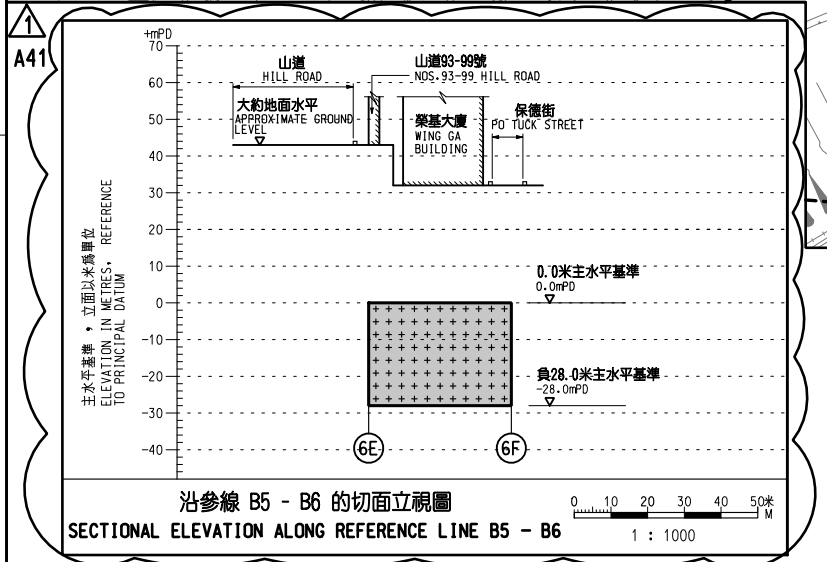
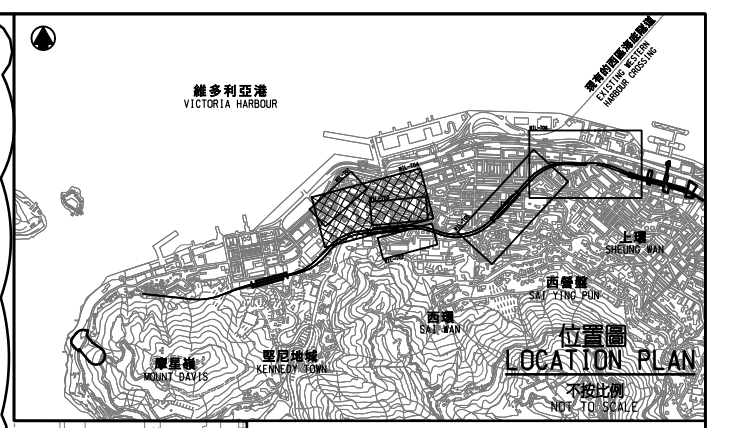
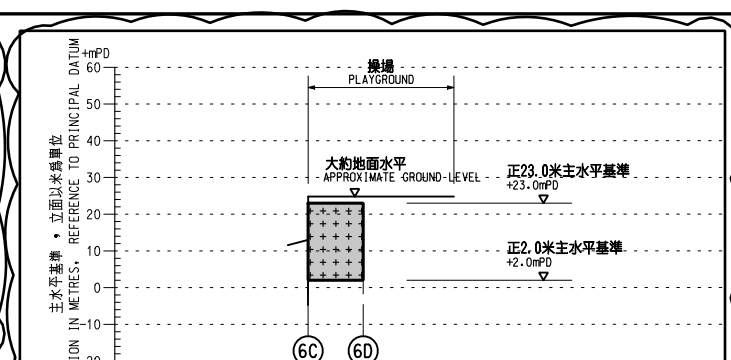
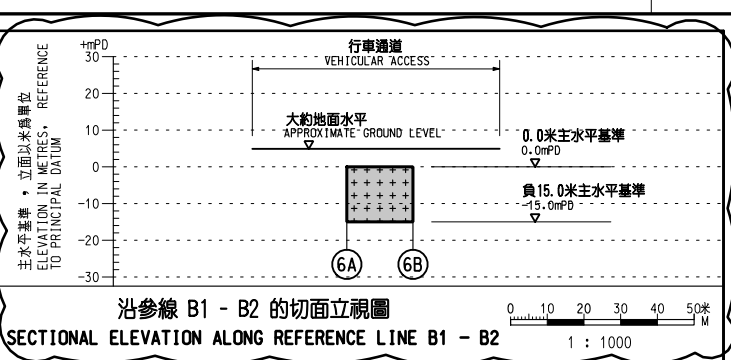
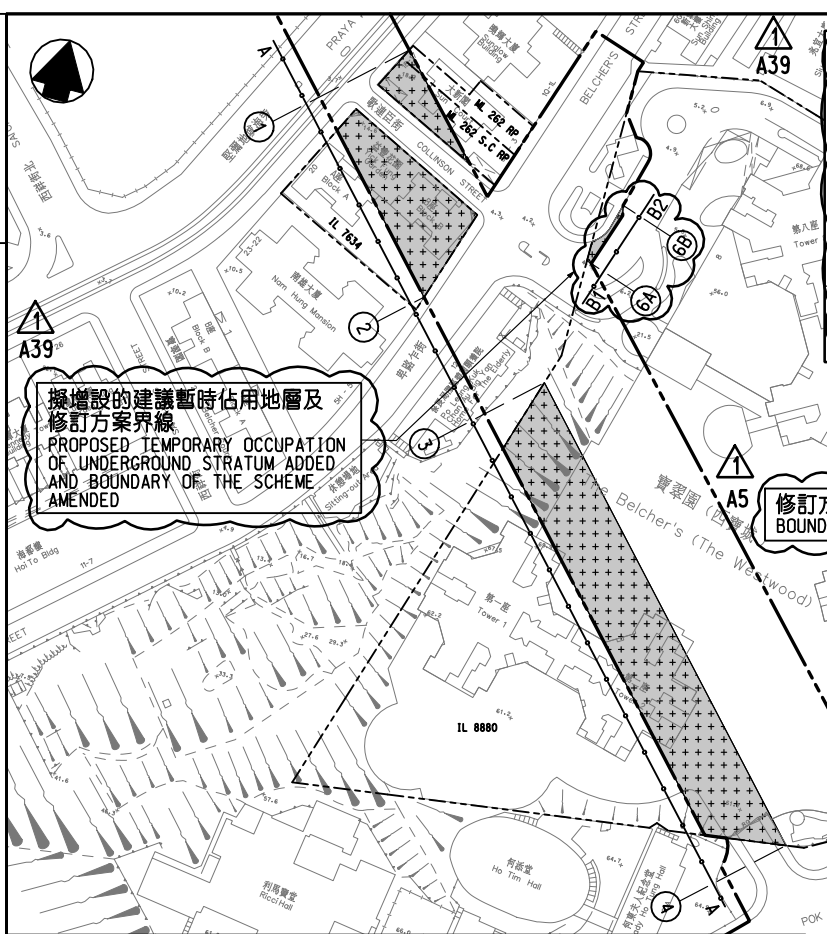
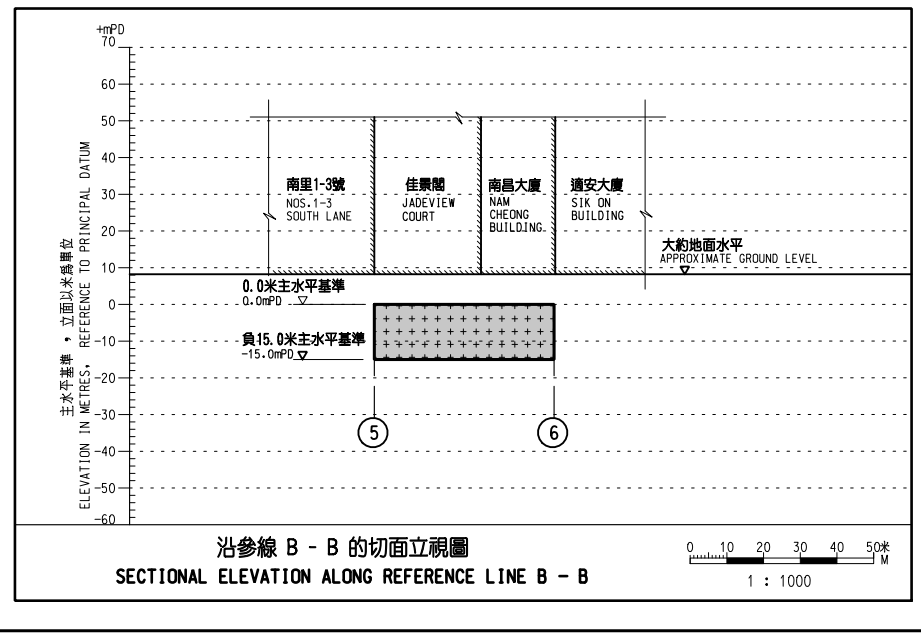
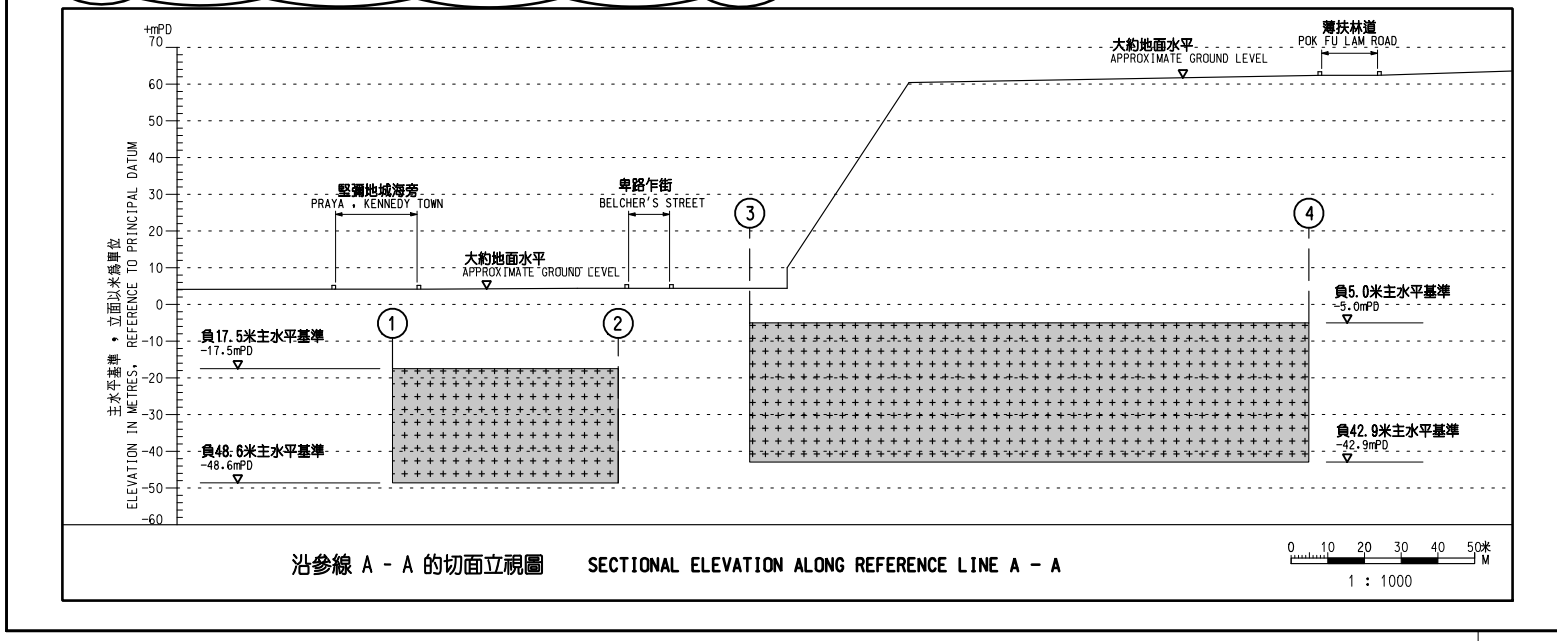


DRAWING NO. WIL-T04
 1/9/2008 10:47:51 F:\csp\wil\p08\sup\wil-t04_a1.dgn Ref. ML/P/08/CIP/P02/384



圖例 LEGEND

- 方案界線 (BOUNDARY OF THE SCHEME)
- 地段界線 (LOT BOUNDARY)
- 暫時佔用地層 (TEMPORARY OCCUPATION OF UNDERGROUND STRATA)
- 參線標記 (REFERENCE LINE MARK)
- 參線 (REFERENCE LINE)
- IL 內地段 (INLAND LOT)
- ML 海旁地段 (MARINE LOT)
- RP 餘段 (REMAINING PORTION)
- S. 分段 (SECTION)
- SS. 小分段 (SUB-SECTION)
- & EXT 及其增批部分 (AND THE EXTENSION THERETO)
- 圖則修改 (DRAWING REVISION)
- A1 修訂參考編號(參考憲報公告) (AMENDMENT REFERENCE NUMBER (SEE GAZETTE NOTICE))
- 修訂範圍 (AMENDMENT AREA)



修訂表 TABLE OF AMENDMENTS

修訂日期	修訂人	修訂原因	修訂內容	
REV	DATE	BY	DESCRIPTION	
25 AUG 2008	KW	DN	PP	修訂項目 A 5, A 39 至 A 41
				AMENDMENT ITEMS A5, A39 TO A41

何禮權 MATTHEW P.K. HO
 路政署
 鐵路拓展處處長 (1)
 GOVERNMENT ENGINEER/
 RAILWAY DEVELOPMENT (1)
 HIGHWAYS DEPARTMENT

圖則名稱 DRAWING TITLE
鐵路條例(第519章)
地下鐵路(「地鐵」) - 西港島線
設定暫時佔用土地權利圖則
6頁的第4頁
 RAILWAYS ORDINANCE (CHAPTER 519)
 MASS TRANSIT RAILWAY (MTR) - WEST ISLAND LINE
 CREATION OF RIGHTS OF TEMPORARY
 OCCUPATION OF LAND PLAN SHEET 4 OF 6

圖號 DRAWING NO. WIL-T04 比例 SCALE 1:1000 (A1)
 或如顯示 AS SHOWN

香港特別行政區政府
 THE GOVERNMENT OF THE HONG KONG
 SPECIAL ADMINISTRATIVE REGION
路政署
 HIGHWAYS DEPARTMENT
鐵路拓展處
 RAILWAY DEVELOPMENT OFFICE