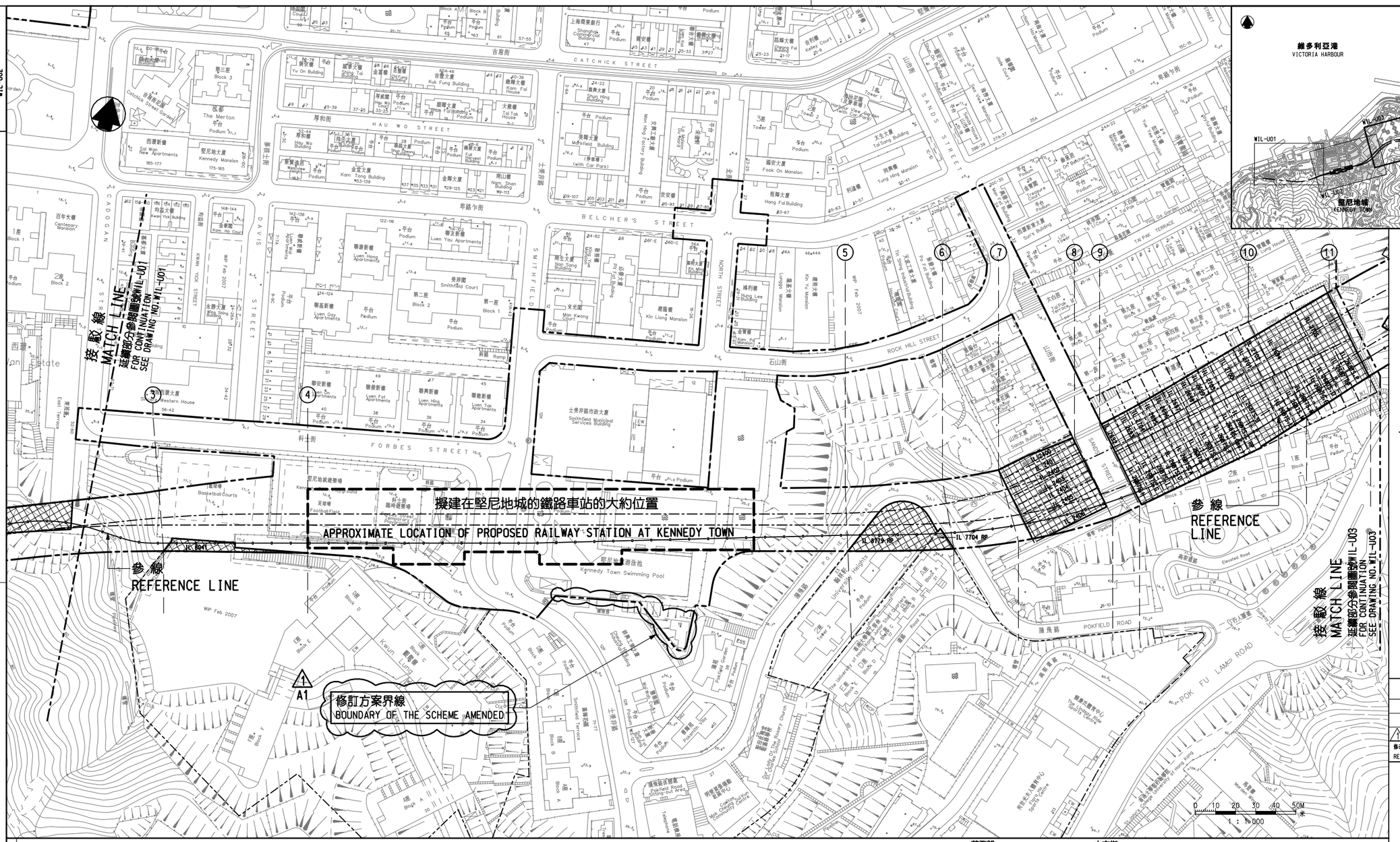

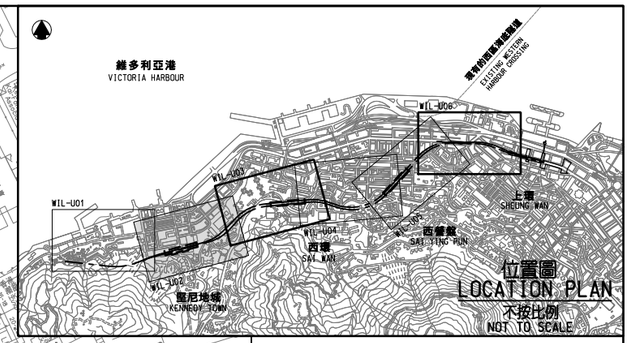

位置圖
LOCATION PLAN
不按比例
NOT TO SCALE

圖例 LEGEND

- 方案界線 BOUNDARY OF THE SCHEME
- 可被收回地層的土地 LAND UNDER WHICH UNDERGROUND STRATA MAY BE RESUMED
- 可被收回的地層 UNDERGROUND STRATA WHICH MAY BE RESUMED
- 擬建的鐵路車站 PROPOSED RAILWAY STATION
- 擬建的路軌中線 PROPOSED RAILWAY TRACK CENTRE LINE
- 地段界線 LOT BOUNDARY
- ② 參線標記 REFERENCE LINE MARK
- 參線 REFERENCE LINE
- IL 內地段 INLAND LOT
- RP 餘段 REMAINING PORTION
- S. 分段 SECTION
- ss. 小分段 SUB-SECTION
- 1 圖則修改 DRAWING REVISION
- A1 修訂參考編號(參考憲報公告) AMENDMENT REFERENCE NUMBER (SEE GAZETTE NOTICE)
- 修訂範圍 AMENDMENT AREA

一般說明 GENERAL NOTES

1. 收回地層的細節在圖則第WIL-U10至WIL-U13號顯示。
   DETAILS OF UNDERGROUND STRATA RESUMPTION ARE SHOWN IN DRAWING NOS. WIL-U10 TO WIL-U13.
2. 沿參線的切面立視圖顯示的正/負主水平基準均為約數。
   THE +/- mPDs SHOWN IN THE SECTIONAL ELEVATION ALONG REFERENCE LINE ARE APPROXIMATE.

修訂表
TABLE OF AMENDMENTS

修改 REV	日期 DATE	繪圖 BY	核對 SUB	負責 APP	說明 DESCRIPTION
1	25 AUG 2008	OC	DN	PP	修訂項目A1 AMENDMENT ITEM A1

何聘權 MATTHEW P.K. HO
獲准發出 APPROVED FOR ISSUE
路政署 鐵路拓展處副處長(1) GOVERNMENT ENGINEER/ RAILWAY DEVELOPMENT (1) HIGHWAYS DEPARTMENT
發出日期 DATE OF ISSUE

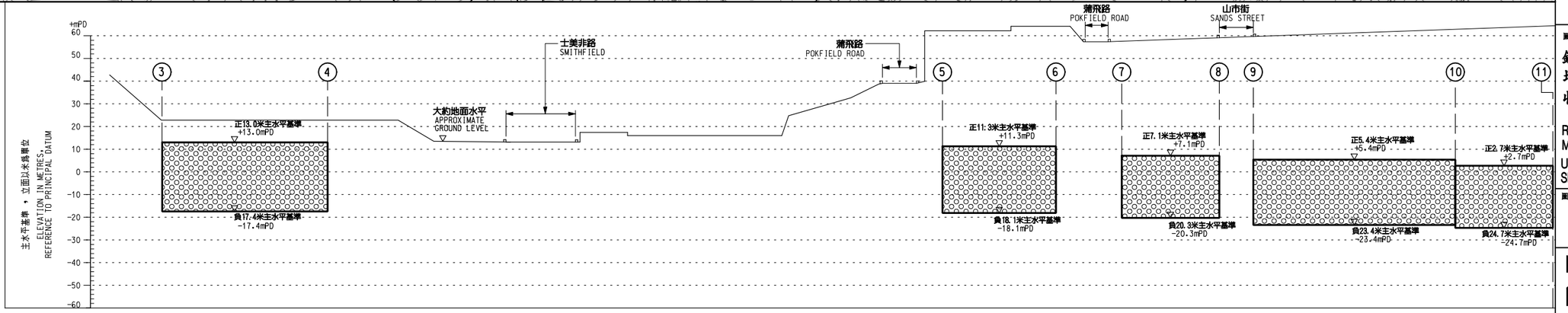

沿參線的切面立視圖 SECTIONAL ELEVATION ALONG REFERENCE LINE

圖則名稱 DRAWING TITLE

鐵路條例(第519章)
地下鐵路(「地鐵」) - 西港島線
收回地層圖則 13頁的第2頁

RAILWAYS ORDINANCE (CHAPTER 519)
MASS TRANSIT RAILWAY ('MTR') - WEST ISLAND LINE
UNDERGROUND STRATA RESUMPTION PLAN
SHEET 2 OF 13

圖號 DRAWING NO.
WIL-U02

比例 SCALE
1:1000 (A1)
或如圖示
OR
AS SHOWN

香港特別行政區政府
THE GOVERNMENT OF THE HONG KONG SPECIAL ADMINISTRATIVE REGION
路政署
HIGHWAYS DEPARTMENT
鐵路拓展處
RAILWAY DEVELOPMENT OFFICE

DRAWING NO. WIL-U02

1/9/2008 10:41:39 f:\cip\wil\p00\cip\WIL-U02_A1.dgn Ref. WIL/P/00/CIP/P02/202