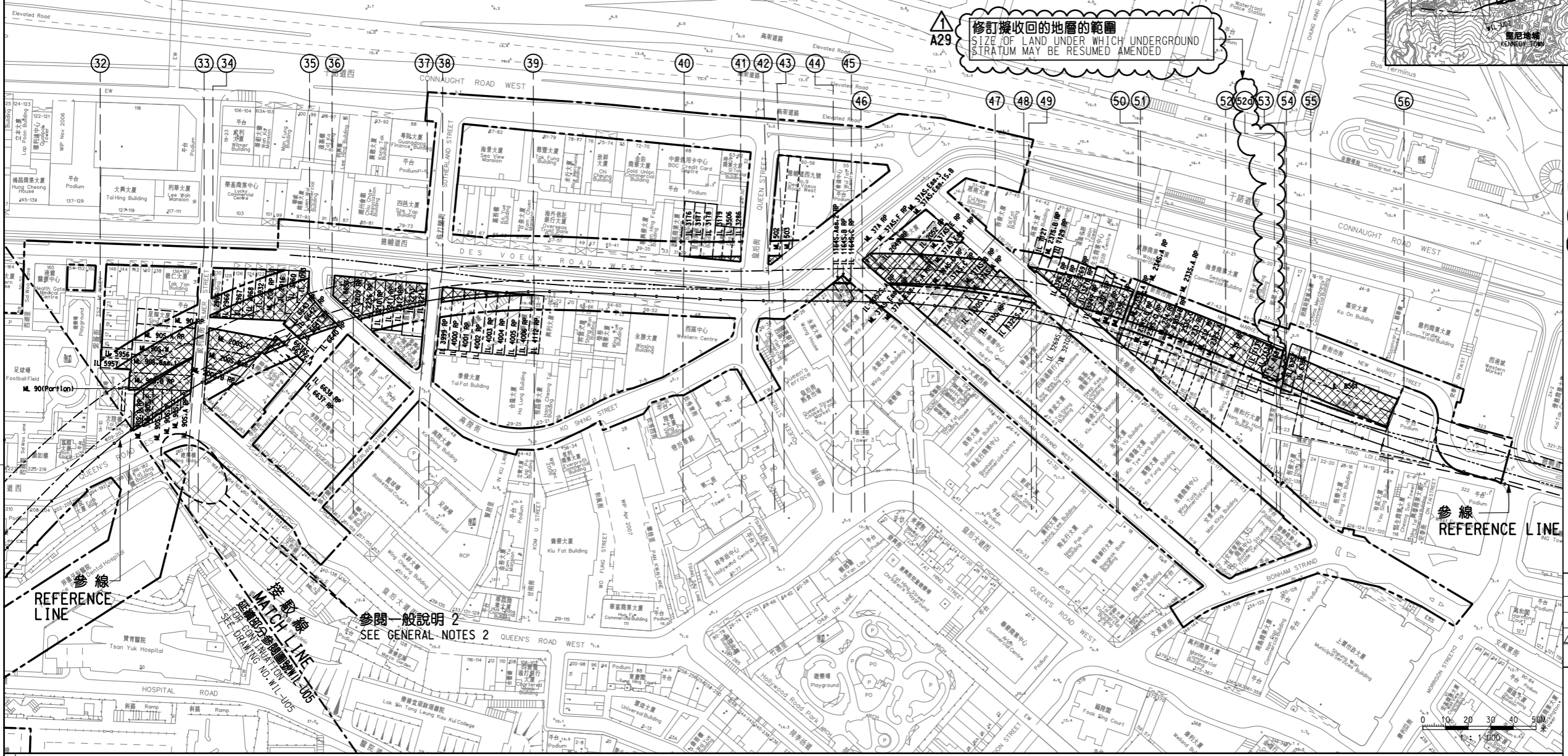
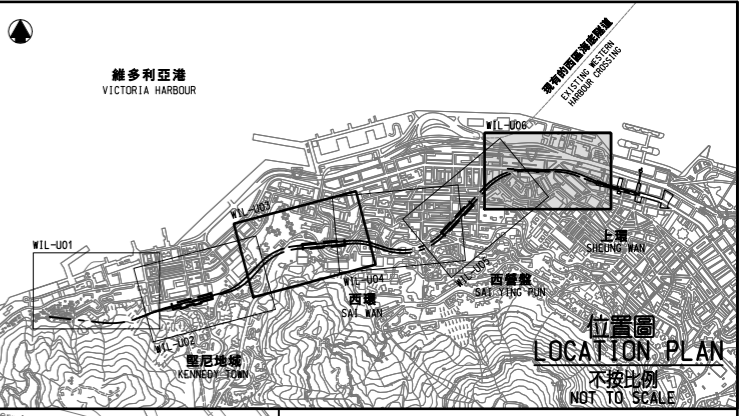


一般說明 GENERAL NOTES

1. 收回地層的細節在圖則第WIL-U10至WIL-U13號顯示。
DETAILS OF UNDERGROUND STRATA RESUMPTION ARE SHOWN IN DRAWING NOS. WIL-U10 TO WIL-U13.
2. 收回的地層在圖則第WIL-U09號中以參線G-G的切面立視圖顯示。
UNDERGROUND STRATA TO BE RESUMED ARE SHOWN IN THE SECTIONAL ELEVATION ALONG THE REFERENCE LINE G-G IN DRAWING NO. WIL-U09.
3. 沿參線的切面立視圖顯示的正/負主水平基準均為約數。
THE +/- mPDs SHOWN IN THE SECTIONAL ELEVATION ALONG REFERENCE LINE ARE APPROXIMATE.



圖例 LEGEND

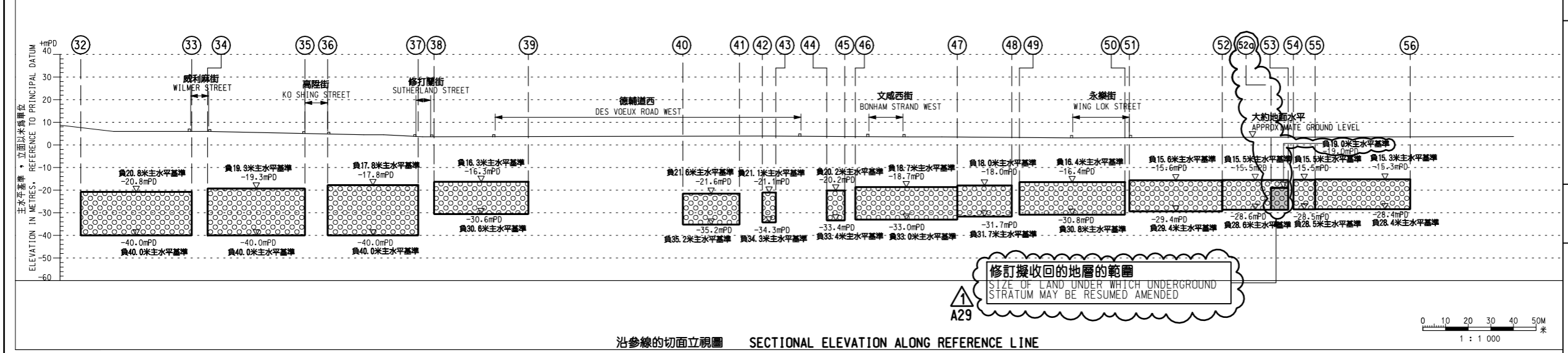
- 方案界線 BOUNDARY OF THE SCHEME
- 可被收回地層的土地 LAND UNDER WHICH UNDERGROUND STRATA MAY BE RESUMED
- 可被收回的地層 UNDERGROUND STRATA WHICH MAY BE RESUMED
- 可被收回地層範圍有所更改的土地 AREA OF LAND UNDER WHICH THE SIZE OF UNDERGROUND STRATUM RESUMPTION REVISED
- 不納入可被收回地層範圍 UNDERGROUND STRATUM NOT TO BE RESUMED
- 擬議的軌道中線 PROPOSED RAILWAY TRACK CENTRE LINE
- 現有的軌道中線 EXISTING RAILWAY TRACK CENTRE LINE
- 地段界線 LOT BOUNDARY
- 現有的地鐵車站 EXISTING MTR STATION
- 參線標記 REFERENCE LINE MARK
- 參線 REFERENCE LINE
- 內地段 INLAND LOT
- 海旁地段 MARINE LOT
- 餘段 REMAINING PORTION
- 分段 SECTION
- 小分段 SUB-SECTION
- 圖則修改 DRAWING REVISION
- 修訂參考編號(參考憲報公告) AMENDMENT REFERENCE NUMBER (SEE GAZETTE NOTICE)
- 修訂範圍 AMENDMENT AREA

修訂表 TABLE OF AMENDMENTS

修改日期 REV DATE	由 BY	審批 SUB	負責 APP	說明 DESCRIPTION
25 AUG 2006	OC	DN	PP	修訂項目 A 29 AMENDMENT ITEM A29

發出日期 DATE OF ISSUE

何禮權 MATTHEW P.K. HO
路政署
鐵路拓展處處長(1)
GOVERNMENT ENGINEER/
RAILWAY DEVELOPMENT (1)
HIGHWAYS DEPARTMENT



圖則名稱 DRAWING TITLE

鐵路條例(第519章)
地下鐵路(「地鐵」) - 西港島線
收回地層圖則 13頁的第6頁

RAILWAYS ORDINANCE (CHAPTER 519)
MASS TRANSIT RAILWAY (MTR) - WEST ISLAND LINE
UNDERGROUND STRATA RESUMPTION PLAN
SHEET 6 OF 13

圖號 DRAWING NO. WIL-U06

比例 SCALE 1:1000 (A1)
或如顯示
AS SHOWN

香港特別行政區政府
THE GOVERNMENT OF THE HONG KONG
SPECIAL ADMINISTRATIVE REGION

路政署
HIGHWAYS DEPARTMENT

鐵路拓展處
RAILWAY DEVELOPMENT OFFICE