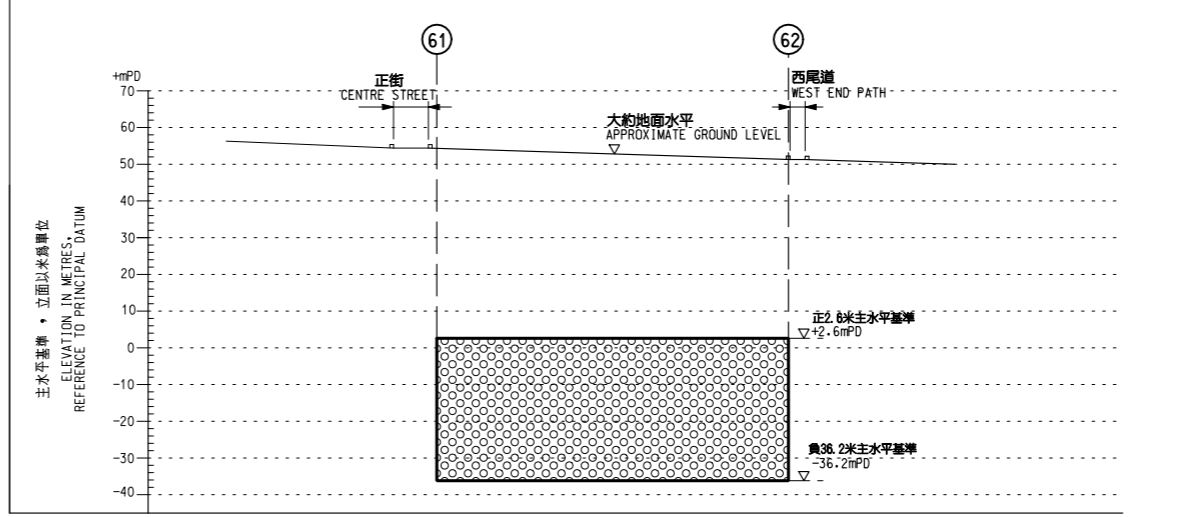
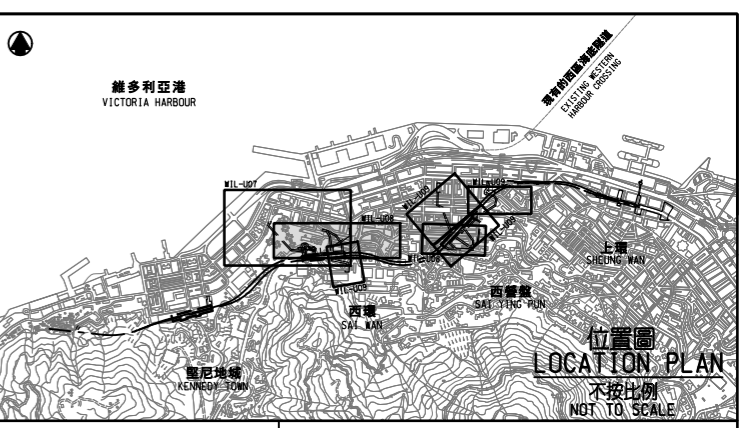


**一般說明 GENERAL NOTES**

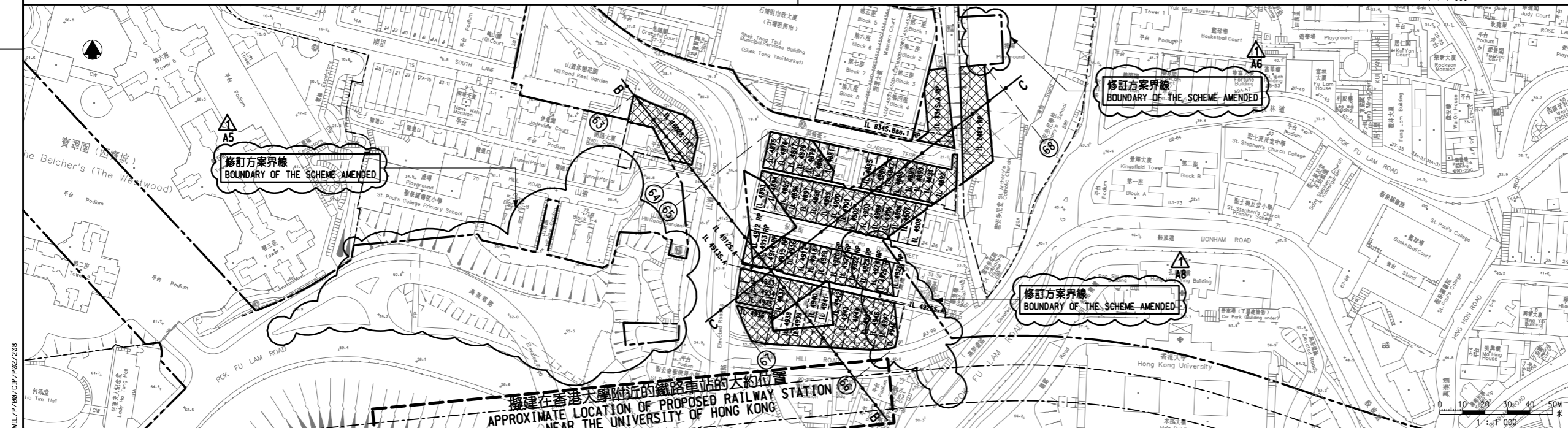
1. 收回地層的細節在圖則第WIL-U10至WIL-U13號顯示。  
DETAILS OF UNDERGROUND STRATA RESUMPTION ARE SHOWN IN DRAWING NOS. WIL-U10 TO WIL-U13.
2. 本圖則應與圖則第WIL-U03, WIL-U04及WIL-U05號並閱。  
THIS DRAWING SHALL BE READ IN CONJUNCTION WITH DRAWING NOS. WIL-U03, WIL-U04 & WIL-U05.
3. 沿參線的切面立視圖顯示的正/負主水平基準均為約數。  
THE +/- mPDs SHOWN IN THE SECTIONAL ELEVATION ALONG REFERENCE LINE ARE APPROXIMATE.



**圖例 LEGEND**

- 方案界線 BOUNDARY OF THE SCHEME
- 可被收回地層的土地 LAND UNDER WHICH UNDERGROUND STRATA MAY BE RESUMED
- 可被收回的地層 UNDERGROUND STRATA WHICH MAY BE RESUMED
- 擬建的鐵路車站 PROPOSED RAILWAY STATION
- 擬建的鐵路中線 PROPOSED RAILWAY TRACK CENTRE LINE
- 地段界線 LOT BOUNDARY
- 參線標記 REFERENCE LINE MARK
- 參線 REFERENCE LINE
- IL 內地段 INLAND LOT
- RP & EXT 餘地 AND THE EXTENSION THERETO
- S. 分段 SECTION
- ss. 小分段 SUB-SECTION
- 圖則修改 DRAWING REVISION
- A1 修訂參線編號(參考憲報公告) AMENDMENT REFERENCE NUMBER (SEE GAZETTE NOTICE)
- 修訂範圍 AMENDMENT AREA

沿參線 E - E 的切面立視圖 SECTIONAL ELEVATION ALONG REFERENCE LINE E - E



**修訂表 TABLE OF AMENDMENTS**

修訂日期 REV	日期 DATE	由 BY	類別 SUB	負責 APP	說明 DESCRIPTION
25	AUG 2006	DC	DN	PP	修訂項目 A5, A6, A9 至 A16, A20, A30 及 A34
					AMENDMENT ITEMS A5, A6, A9 TO A16, A20, A30 AND A34

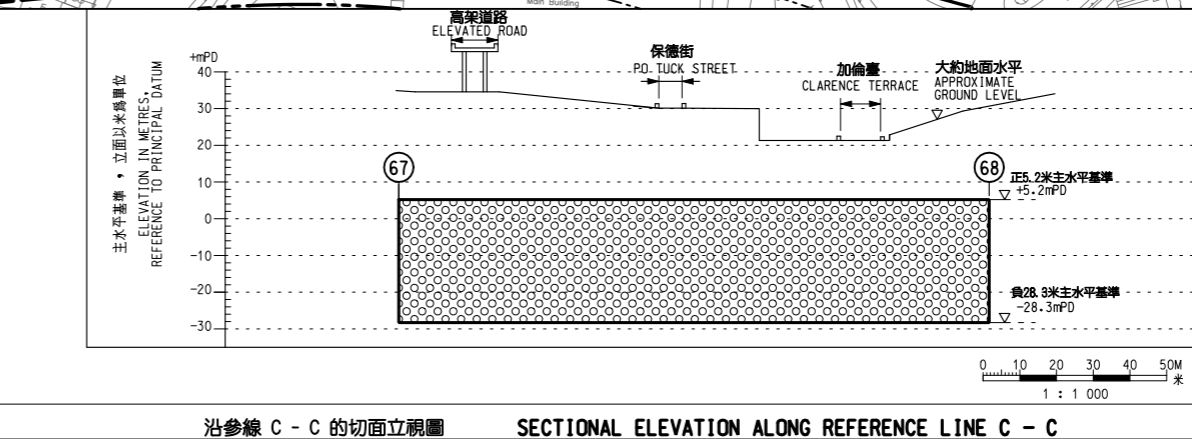
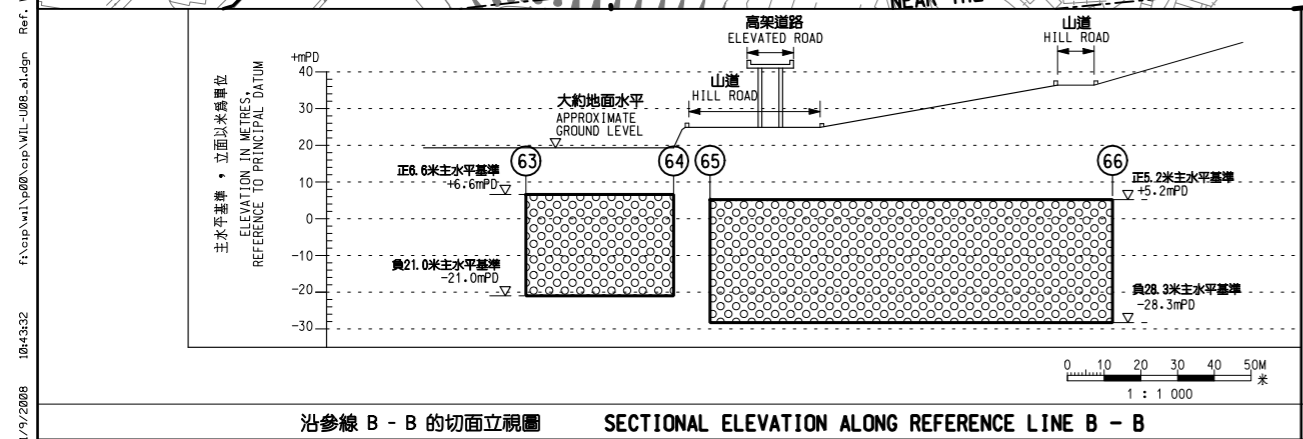
何禮權 MATTHEW P.K. HO  
路政署  
鐵路拓展處處長(1)  
GOVERNMENT ENGINEER/  
RAILWAY DEVELOPMENT (1)  
HIGHWAYS DEPARTMENT

圖則名稱 DRAWING TITLE  
**鐵路條例(第519章)  
地下鐵路(「地鐵」) - 西港島線  
收回地層圖則 13頁的第8頁**

RAILWAYS ORDINANCE (CHAPTER 519)  
MASS TRANSIT RAILWAY (MTR) - WEST ISLAND LINE  
UNDERGROUND STRATA RESUMPTION PLAN  
SHEET 8 OF 13

圖號 DRAWING NO.  
**WIL-U08**  
比例 SCALE  
1:1000 (A1)  
或如顯示  
OR AS SHOWN

**香港特別行政區政府**  
THE GOVERNMENT OF THE HONG KONG  
SPECIAL ADMINISTRATIVE REGION  
**路政署**  
HIGHWAYS DEPARTMENT  
**鐵路拓展處**  
RAILWAY DEVELOPMENT OFFICE



沿參線 B - B 的切面立視圖 SECTIONAL ELEVATION ALONG REFERENCE LINE B - B

沿參線 C - C 的切面立視圖 SECTIONAL ELEVATION ALONG REFERENCE LINE C - C