

WIL-G09

圖例 LEGEND

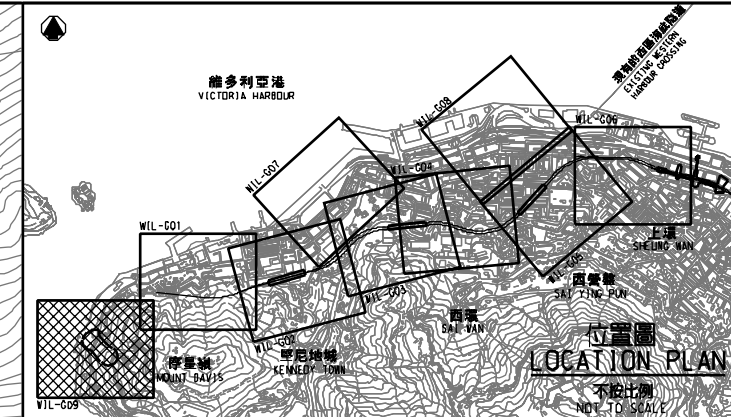
- 方案界線
BOUNDARY OF THE SCHEME
- 擬建的臨時設施(地下炸藥庫)
PROPOSED TEMPORARY FACILITIES (UNDERGROUND MAGAZINE)
- 擬設置的地下炸藥庫的臨時施工區
PROPOSED TEMPORARY WORKS AREA FOR UNDERGROUND MAGAZINE
- 擬設置的地下炸藥庫的臨時施工區(地下)
PROPOSED TEMPORARY WORKS AREA (UNDERGROUND) FOR UNDERGROUND MAGAZINE



在工程進行中及完成後將會保留、改道或修改的現有車輛通道
EXISTING VEHICULAR ACCESS TO BE MAINTAINED, DIVERTED OR MODIFIED DURING AND AFTER CONSTRUCTION

擬設置的地下炸藥庫的臨時施工區
PROPOSED TEMPORARY WORKS AREA FOR UNDERGROUND MAGAZINE

擬設置的地下炸藥庫的臨時施工區(地下)
PROPOSED TEMPORARY WORKS AREA (UNDERGROUND) FOR UNDERGROUND MAGAZINE



一般說明 GENERAL NOTES

- 切面圖所示鐵路設施的形狀和輪廓均屬示意性質。
GEOMETRY AND CONFIGURATION OF RAILWAY FACILITIES SHOWN IN SECTIONS ARE SCHEMATIC.
- 所有在劃定方案界線內的道路(包括行車道、行人徑及露天地方),無論有否在圖則中顯示,都有可能永久或暫時封閉或大幅改動。
ALL ROADS INCLUDING CARRIAGEWAYS, FOOTPATHS AND OPEN PLACE WITHIN THE BOUNDARY OF THE SCHEME, WHETHER OR NOT SHOWN ON THE DRAWINGS MAY BE CLOSED OR ALTERED SUBSTANTIALLY ON A PERMANENT OR TEMPORARY BASIS.
- 除非圖則中特別註明,否則在方案界線內,或與方案界線毗鄰的所有建築物的汽車通道及行人通道,包括逃生路徑,將會保留。
UNLESS NOTED OTHERWISE ON THE DRAWINGS, VEHICULAR AND PEDESTRIAN ACCESSES INCLUDING MEANS OF ESCAPE TO AND FROM ALL BUILDINGS WITHIN OR ADJACENT TO THE BOUNDARY OF THE SCHEME ARE TO BE MAINTAINED.
- 所有水平均為約數,以米為單位,並高於香港的主水平基準。
ALL LEVELS ARE APPROXIMATE AND IN METRES ABOVE HONG KONG PRINCIPAL DATUM (mPD).
- 圖則顯示的建造方法分界線只是大體位置,有關界線可因應當時的地盤情況而作出改動。
BOUNDARIES SHOWN ON DRAWINGS FOR THE CONSTRUCTION METHODS TO BE CARRIED OUT ARE APPROXIMATE ONLY. THESE BOUNDARIES MAY BE ALTERED ON SITE TO SUIT PREVAILING SITE CONDITIONS.

修訂表
TABLE OF AMENDMENTS

| 修訂 | 日期 | 繪圖 | 校對 | 負責 | 說明 |
|-----|------|----|-----|-----|-------------|
| REV | DATE | BY | SUB | APP | DESCRIPTION |
| | | | | | |

林楚雄 LAM CHEU HUNG
 署長
 鐵路發展處副處長(1)
 GOVERNMENT ENGINEER/
 RAILWAY DEVELOPMENT (1)
 HIGHWAYS DEPARTMENT

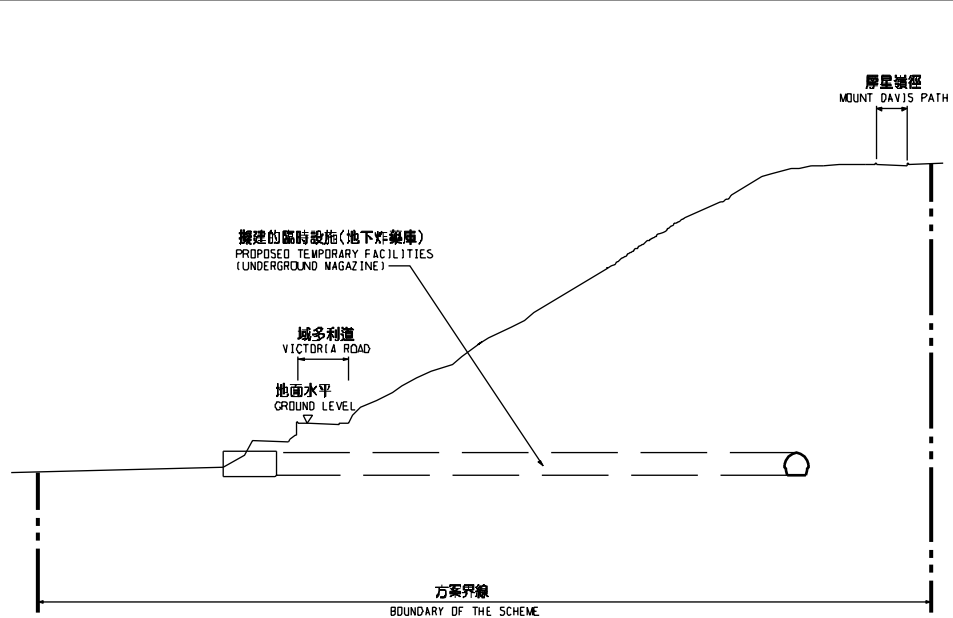
圖則名稱 DRAWING TITLE
鐵路條例(第519章)
地下鐵路(「地鐵」) - 西港島線
總體規劃圖則 9頁的第9頁

RAILWAYS ORDINANCE (CHAPTER 519)
 MASS TRANSIT RAILWAY (MTR) - WEST ISLAND LINE
 GENERAL LAYOUT PLAN SHEET 9 OF 9

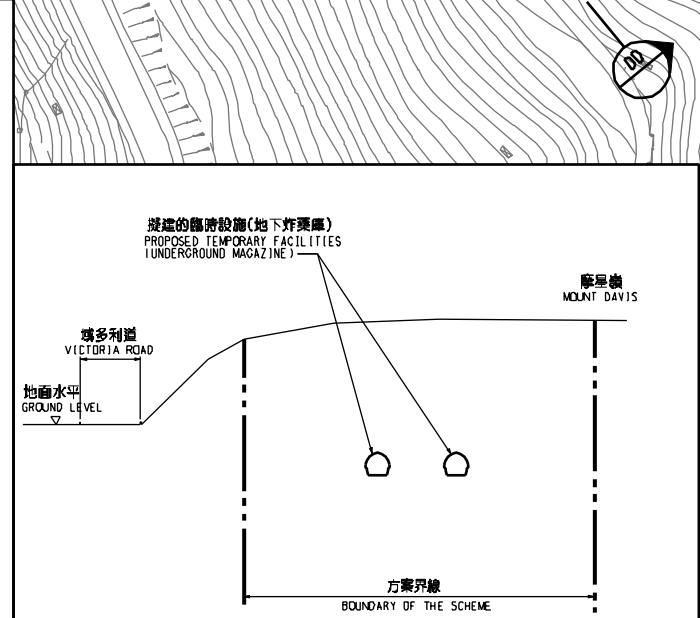
圖號 DRAWING NO. **WIL-G09** 比例 SCALE 1:1000 (A1)
 或如顯示 AS SHOWN

香港特別行政區政府
 THE GOVERNMENT OF THE HONG KONG
 SPECIAL ADMINISTRATIVE REGION
路政署
 HIGHWAYS DEPARTMENT
鐵路拓展處
 RAILWAY DEVELOPMENT OFFICE

15/10/2007 16:15:18 F:\CIP\WIL\500\CIP\REV\Final\110\01\WIL\WDR\000\CIP\002/007



切面圖 SECTION DD
不設比例 NOT TO SCALE



切面圖 SECTION EE
不設比例 NOT TO SCALE

