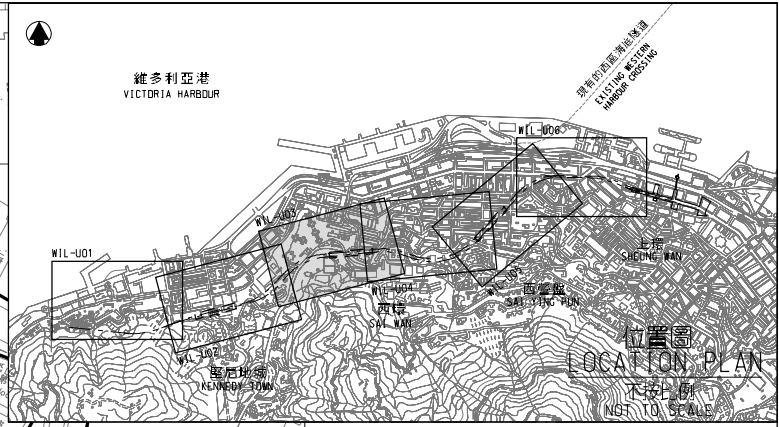
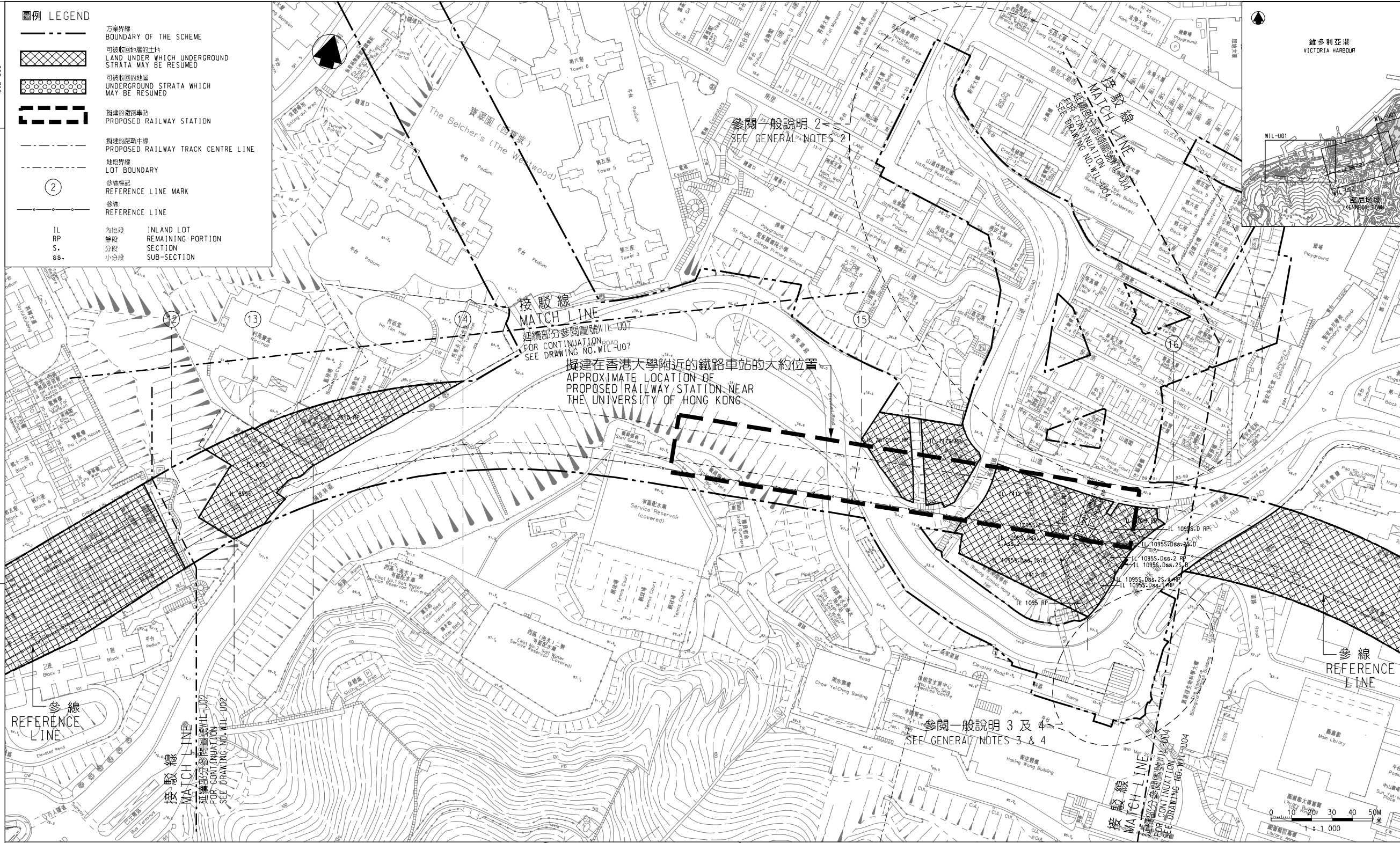


DRAWING NO. WIL-U03

圖例 LEGEND

- 方案界線
BOUNDARY OF THE SCHEME
- 可被收回地層的土地
LAND UNDER WHICH UNDERGROUND STRATA MAY BE RESUMED
- 可被收回的地層
UNDERGROUND STRATA WHICH MAY BE RESUMED
- 擬建的鐵路車站
PROPOSED RAILWAY STATION
- 擬建的鐵路中線
PROPOSED RAILWAY TRACK CENTRE LINE
- 地段界線
LOT BOUNDARY
- 參線標記
REFERENCE LINE MARK
- 參線
REFERENCE LINE
- IL 內地段
INLAND LOT
- RP 餘段
REMAINING PORTION
- S. 分段
SECTION
- SS. 小分段
SUB-SECTION



一般說明 GENERAL NOTES

- 收回地層的細節在圖則第WIL-U10至WIL-U13號顯示。
DETAILS OF UNDERGROUND STRATA RESUMPTION ARE SHOWN IN DRAWING NOS. WIL-U10 TO WIL-U13.
- 收回的地層在圖則第WIL-U08號中以參線B-B及C-C的切面立視圖顯示。
UNDERGROUND STRATA TO BE RESUMED ARE SHOWN IN THE SECTIONAL ELEVATION ALONG THE REFERENCE LINES B-B AND C-C IN DRAWING NO. WIL-U08.
- 收回的地層在圖則第WIL-U09號中以參線J-J的切面立視圖顯示。
UNDERGROUND STRATA TO BE RESUMED ARE SHOWN IN THE SECTIONAL ELEVATION ALONG THE REFERENCE LINE J-J IN DRAWING NO. WIL-U09.
- 收回的土地在圖則第WIL-L01號顯示。
DETAILS OF LAND RESUMPTION ARE SHOWN IN DRAWING NO. WIL-L01.
- 沿參線的切面立視圖顯示的正/負主水平基準均為約數。
THE +/- mPDs SHOWN IN THE SECTIONAL ELEVATION ALONG REFERENCE LINE ARE APPROXIMATE.

修訂表 TABLE OF AMENDMENTS

修改 REV	日期 DATE	繪圖 BY	核對 SUB	負責 APP	說明 DESCRIPTION

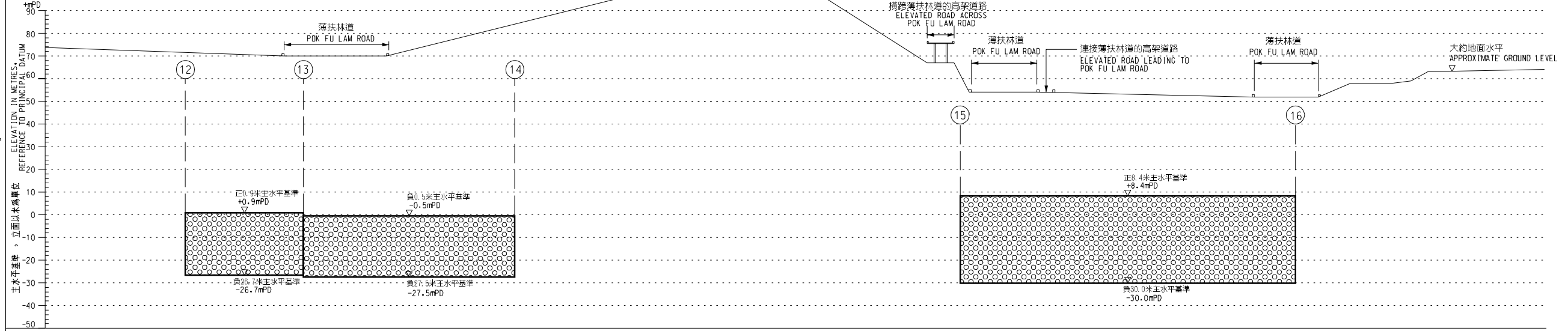
林繼雄 LAM CHIU HUNG
 鐵路工程處副處長(1)
 GOVERNMENT ENGINEER /
 RAILWAY DEVELOPMENT (1)
 HIGHWAYS DEPARTMENT

圖則名稱 DRAWING TITLE
**鐵路條例(第519章)
 地下鐵路(「地鐵」) - 西港島線
 收回地層圖則 13頁的第3頁**

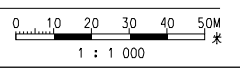
RAILWAYS ORDINANCE (CHAPTER 519)
 MASS TRANSIT RAILWAY (MTR) - WEST ISLAND LINE
 UNDERGROUND STRATA RESUMPTION PLAN
 SHEET 3 OF 13

圖號 DRAWING NO. WIL-U03
 比例 SCALE 1:1000 (A1)
 或如顯示
 AS SHOWN

香港特別行政區政府
 THE GOVERNMENT OF THE HONG KONG
 SPECIAL ADMINISTRATIVE REGION
路政署
 HIGHWAYS DEPARTMENT
鐵路拓展處
 RAILWAY DEVELOPMENT OFFICE



沿參線的切面立視圖 SECTIONAL ELEVATION ALONG REFERENCE LINE



Ref: WIL/P/00/CIP/P02/203
 F:\CIP\WIL\00\CIP\WIL-U03.dgn
 11/10/2007 18:45:44