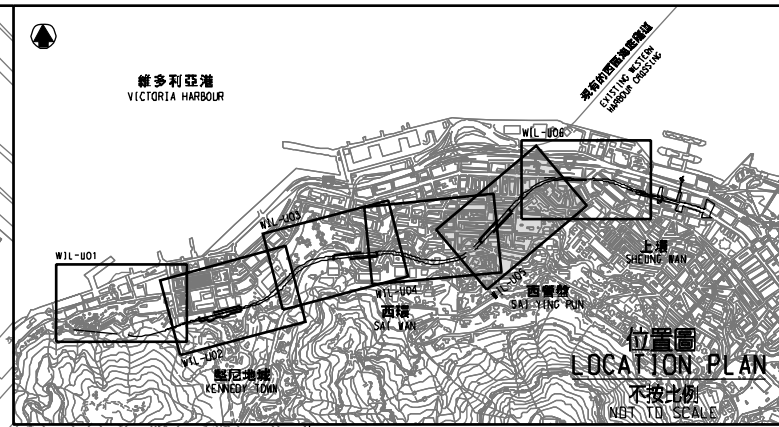
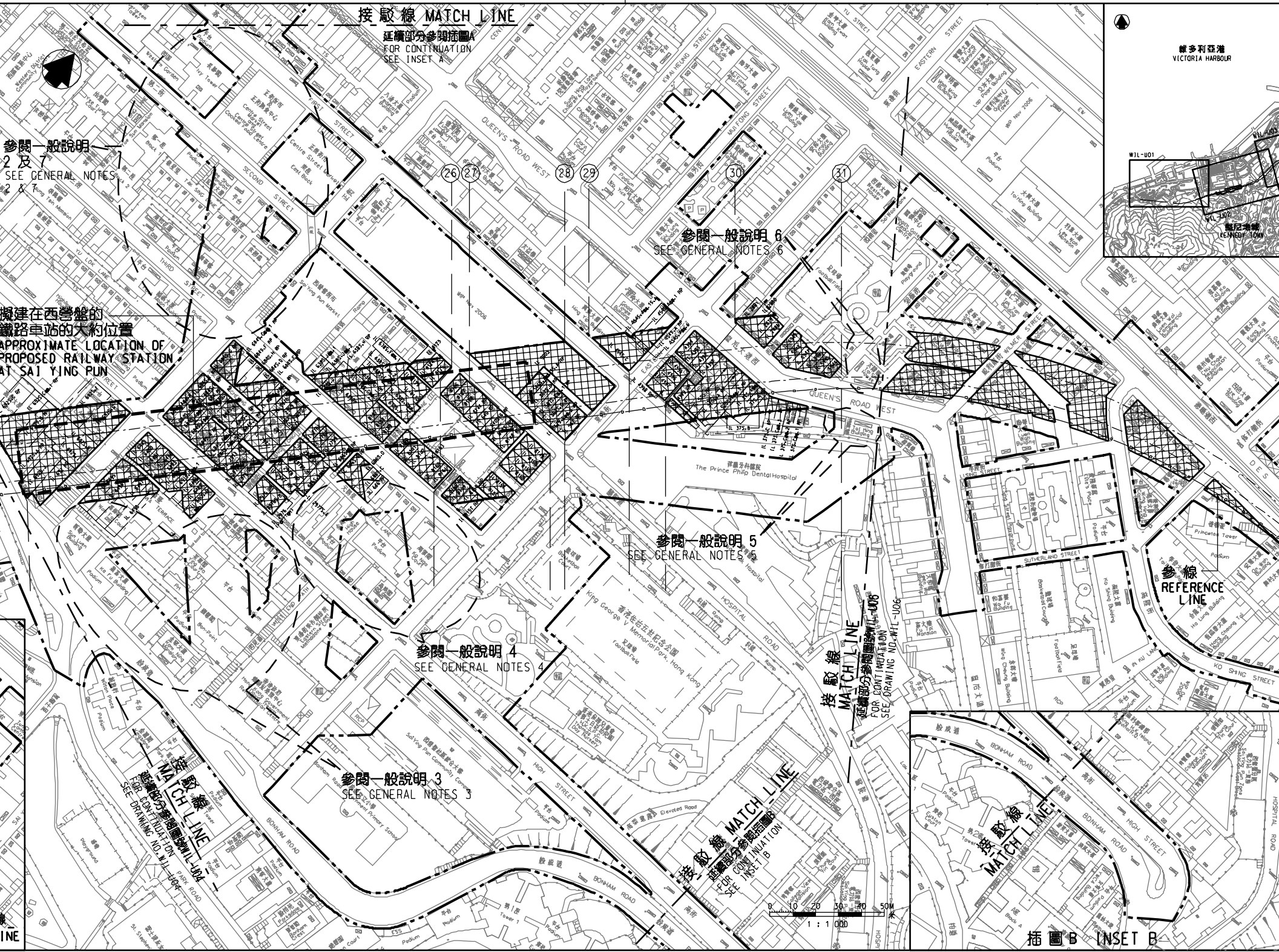


圖例 LEGEND

- 方案界線
BOUNDARY OF THE SCHEME
- 可收回地層的土地
LAND UNDER WHICH UNDERGROUND STRATA MAY BE RESUMED
- 可收回的地層
UNDERGROUND STRATA WHICH MAY BE RESUMED
- 擬建的鐵路車站
PROPOSED RAILWAY STATION
- 擬建的鐵路軌道中心線
PROPOSED RAILWAY TRACK CENTRE LINE
- 地層界線
LOT BOUNDARY
- 參照線
REFERENCE LINE MARK
- 參照線
REFERENCE LINE
- IL
RP
& EXT
S.
SS.
- 內地段
INLAND LOT
- 剩餘部分
REMAINING PORTION
- 及其延伸部分
AND THE EXTENSION THERE TO
- 分段
SECTION
- 小分段
SUB-SECTION



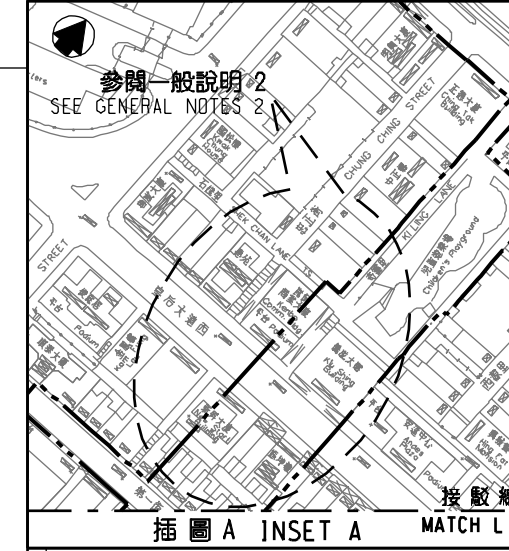
- 一般說明 GENERAL NOTES**
1. 收回地層的細節在圖則第WIL-U10至WIL-U13號顯示。
DETAILS OF UNDERGROUND STRATA RESUMPTION ARE SHOWN IN DRAWING NOS. WIL-U10 TO WIL-U13.
 2. 收回的地層在圖則第WIL-U09號中以參照線D-D的切面立視圖顯示。
UNDERGROUND STRATA TO BE RESUMED ARE SHOWN IN THE SECTIONAL ELEVATION ALONG THE REFERENCE LINE D-D IN DRAWING NO. WIL-U09.
 3. 收回的地層在圖則第WIL-U08號中以參照線E-E的切面立視圖顯示。
UNDERGROUND STRATA TO BE RESUMED ARE SHOWN IN THE SECTIONAL ELEVATION ALONG THE REFERENCE LINE E-E IN DRAWING NO. WIL-U08.
 4. 收回的地層在圖則第WIL-U09號中以參照線F-F的切面立視圖顯示。
UNDERGROUND STRATA TO BE RESUMED ARE SHOWN IN THE SECTIONAL ELEVATION ALONG THE REFERENCE LINE F-F IN DRAWING NO. WIL-U09.
 5. 收回的地層在圖則第WIL-U09號中以參照線G-G的切面立視圖顯示。
UNDERGROUND STRATA TO BE RESUMED ARE SHOWN IN THE SECTIONAL ELEVATION ALONG THE REFERENCE LINE G-G IN DRAWING NO. WIL-U09.
 6. 收回的土地在圖則第WIL-L03號顯示。
DETAILS OF LAND RESUMPTION ARE SHOWN IN DRAWING NO. WIL-L03.
 7. 收回的土地在圖則第WIL-L02號顯示。
DETAILS OF LAND RESUMPTION ARE SHOWN IN DRAWING NO. WIL-L02.
 8. 沿參照線的切面立視圖顯示的±0.15米基準均為約數。
THE ±0.15 mPDs SHOWN IN THE SECTIONAL ELEVATION ALONG REFERENCE LINE ARE APPROXIMATE.

擬建在西營盤的
鐵路車站的大約位置
APPROXIMATE LOCATION OF
PROPOSED RAILWAY STATION
AT SAI YING PUN

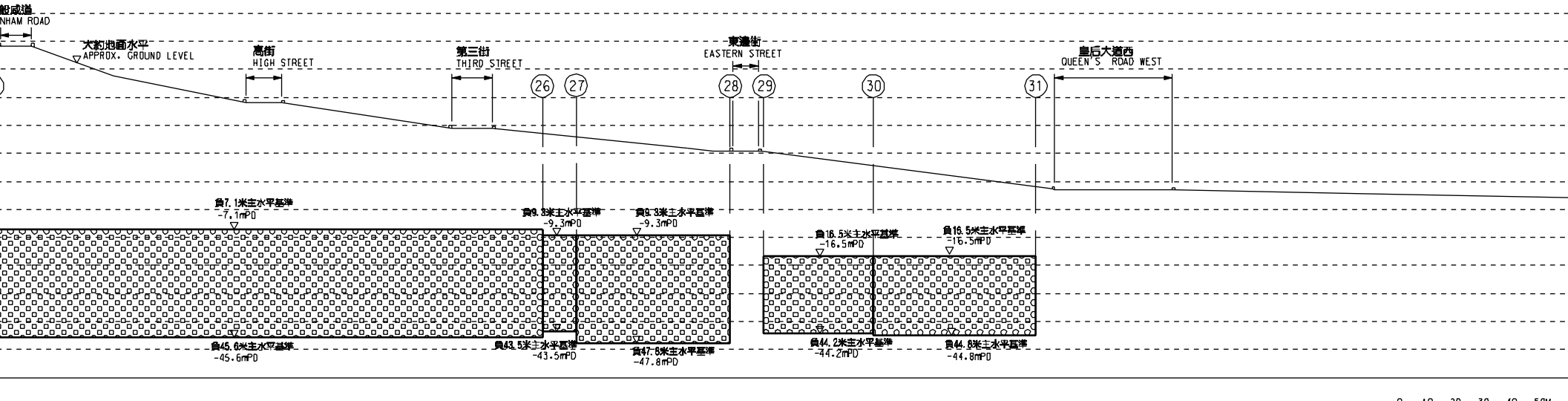
參照線
REFERENCE LINE

參照線
REFERENCE LINE

接駁線
MATCH LINE



插圖A INSET A



沿參照線的切面立視圖 SECTIONAL ELEVATION ALONG REFERENCE LINE

修訂表 TABLE OF AMENDMENTS

REV	DATE	BY	SUB	APP	DESCRIPTION

林超雄 LAM CHIU HUNG
 總工程師
 鐵路發展處處長(1)
 GOVERNMENT ENGINEER/
 RAILWAY DEVELOPMENT (1)
 HIGHWAYS DEPARTMENT

圖則名稱 DRAWING TITLE
**鐵路條例(第519章)
 地下鐵路(「地鐵」) - 西港高線
 收回地層圖則 13頁的第5頁**

RAILWAYS ORDINANCE (CHAPTER 519)
 MASS TRANSIT RAILWAY (MTR) - WEST ISLAND LINE
 UNDERGROUND STRATA RESUMPTION PLAN
 SHEET 5 OF 13

圖號 DRAWING NO.
WIL-U05

比例 SCALE
 1:1000 (A1)
 或如圖示
 AS SHOWN

香港特別行政區政府
 THE GOVERNMENT OF THE HONG KONG
 SPECIAL ADMINISTRATIVE REGION

路政署
 HIGHWAYS DEPARTMENT

鐵路拓展處
 RAILWAY DEVELOPMENT OFFICE