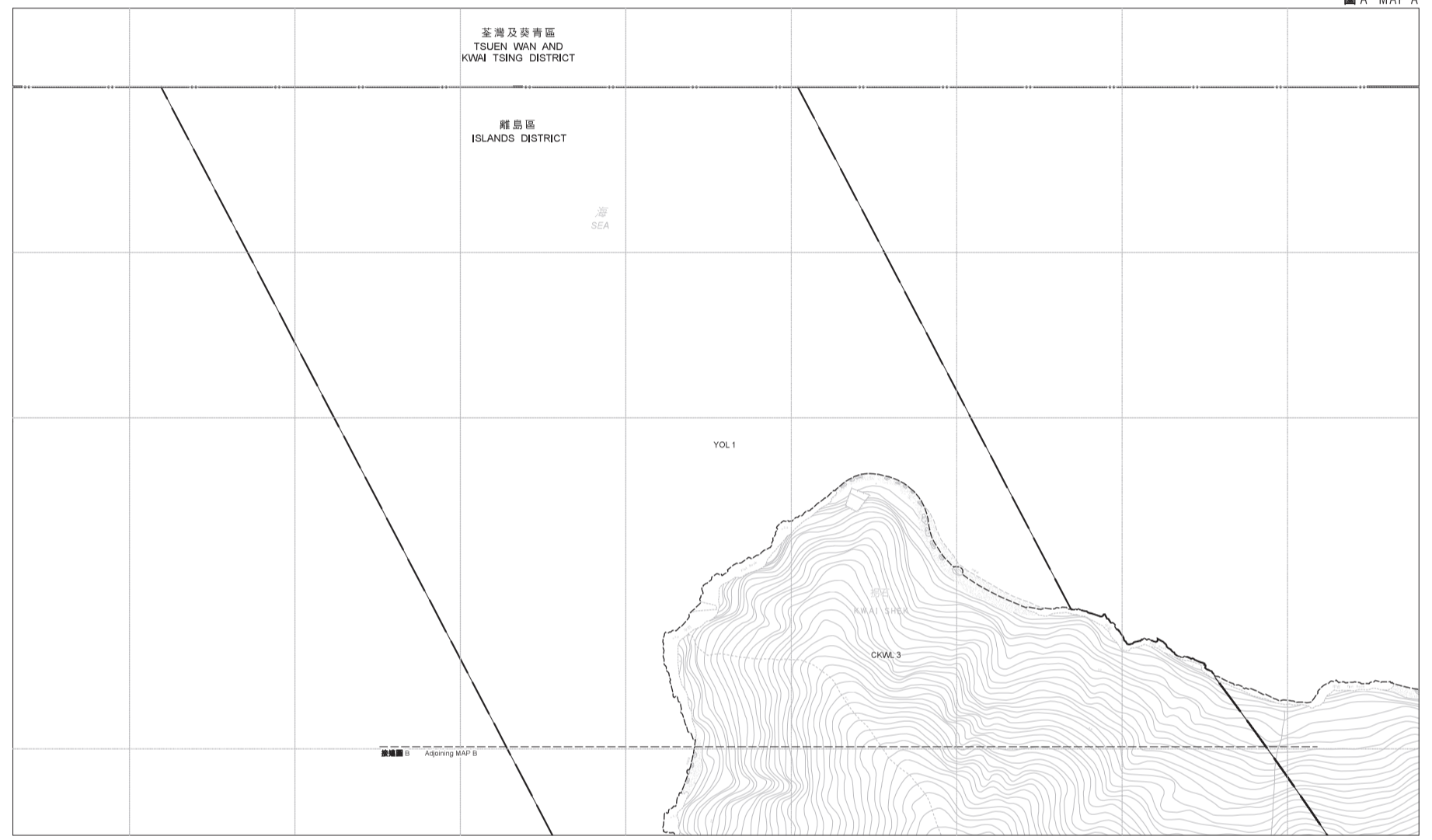


- 圖例**  
**LEGEND**
- 收地/還地界限  
RESUMPTION / CLEARANCE LIMIT
  - 地塊邊界  
LOT BOUNDARY
  - 田頭地塊  
YAM O LOT
  - 牛欄地塊  
CHOK KO WAN LOT
  - 區界  
DISTRICT BOUNDARY

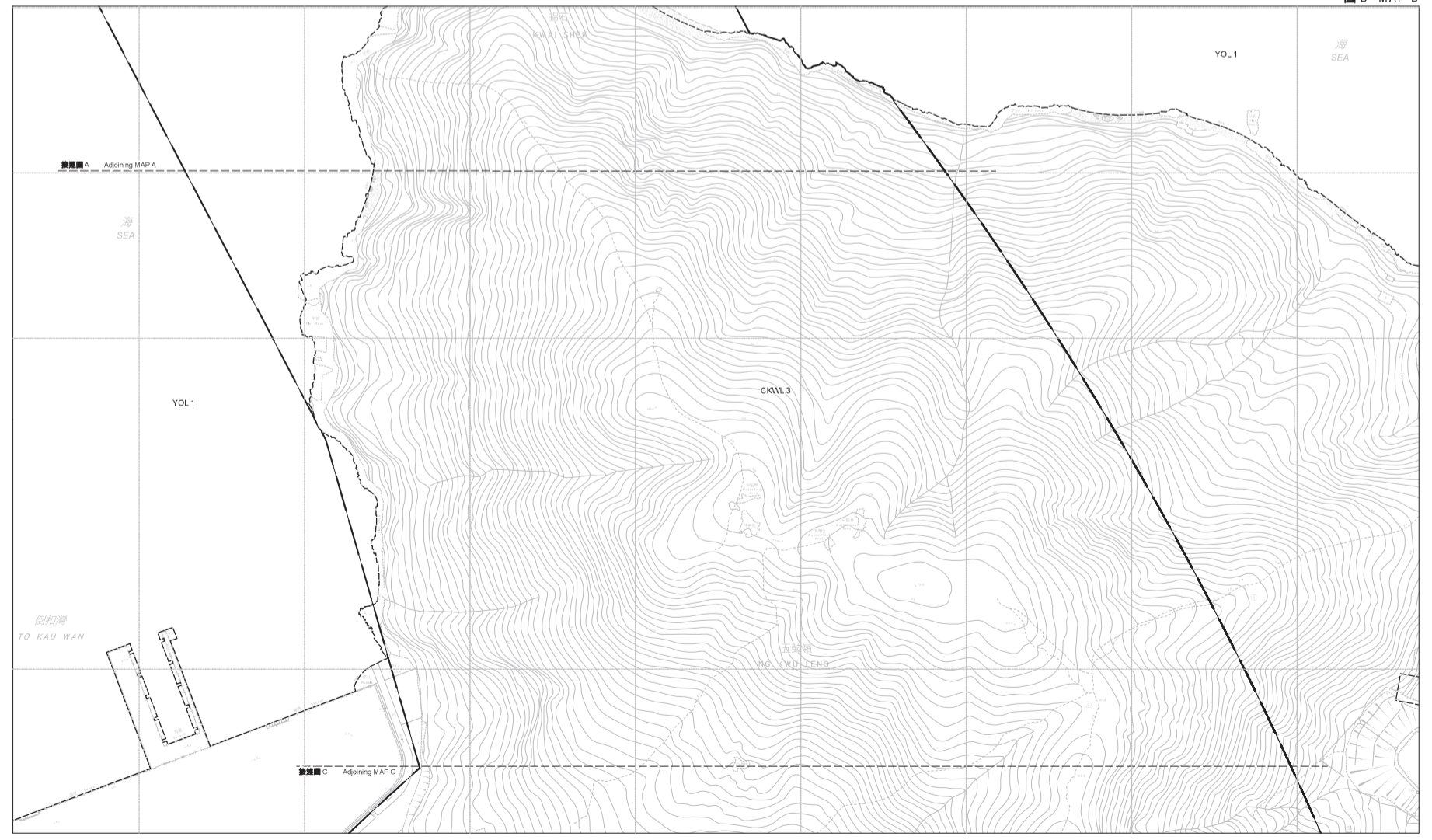
**註**  
**NOTE**

有關圖則、符號、縮尺等資料，請參閱第一頁。  
For location map, legend of symbols and abbreviations etc., please refer to Sheet 1.

**圖 A MAP A**



**圖 B MAP B**



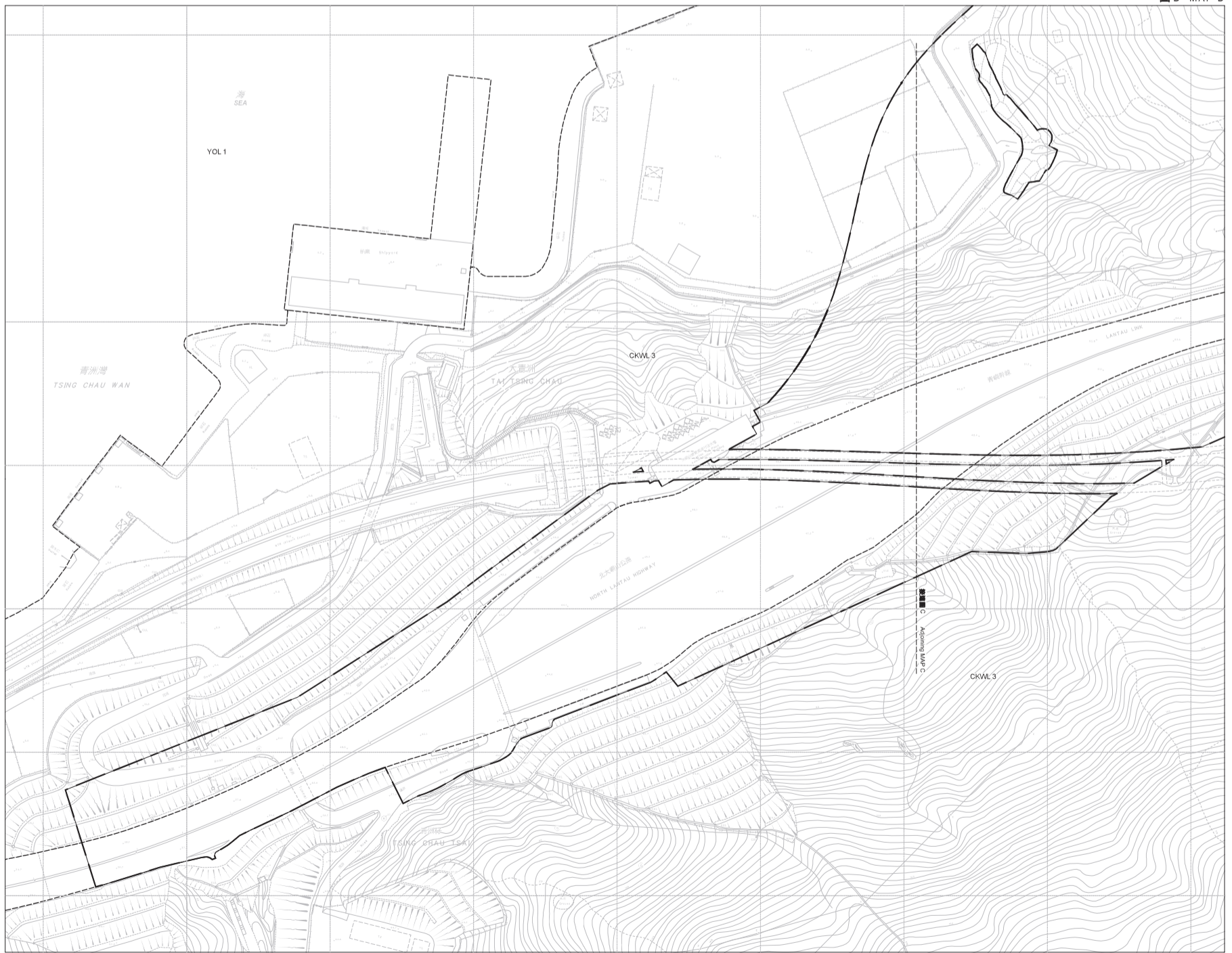
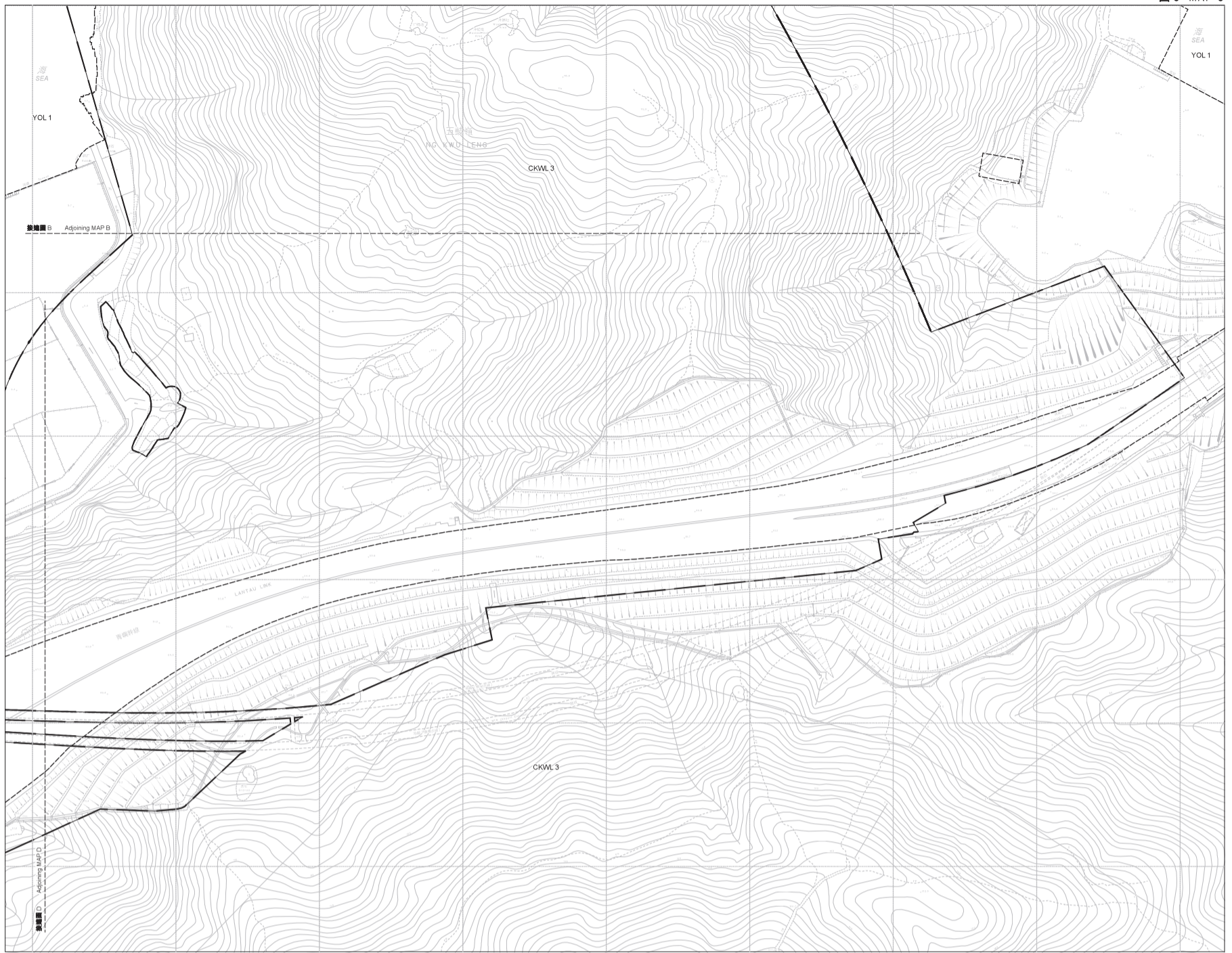
比例尺 SCALE 1:1 000  
10 20 30 40 50 60 70 80 90 100 METERS

只作識別用  
FOR IDENTIFICATION PURPOSES ONLY

已簽署、校對、印就  
(由區署 K F LING)  
離島地政專員 District Lands Officer, Islands  
Lands Department  
日期 Date: 2023.02.23

**收地圖則**  
道路(工程、使用及補償)條例(第370章)  
工務計劃項目第 6884TH 號  
十一號幹線(元朗至北大嶼山段)  
RESUMPTION PLAN  
ROADS (WORKS, USE AND COMPENSATION) ORDINANCE (CHAPTER 370)  
PWP ITEM NO. 6884TH  
ROUTE 11 (SECTION BETWEEN YUEN LONG AND NORTH LANTAU)

圖則編號 File No.: LD DLO/85 08/CRN/2022/K/N/LT & LD DSO/85 W4385  
測量圖幅號 Survey Sheet Nos.: 10-NW-30, 10-NE-1C, 6A & B  
圖則圖則編號 Layout Plan No.:  
參考圖則編號 Reference Plan Nos.: 28410402/1025 to 1029 (B/C/D)  
圖則編號 PLAN No.: ISM3561 (第一頁 共二頁)  
(Sheet 1 of 2)



± 0.00 SCALE 1:1,000  
 0 20 40 60 80 100 METERS

只作識別用  
 FOR IDENTIFICATION PURPOSES ONLY

已簽署 SIGNED  
 (經簽署 K.F. LI/李) (經簽署)  
 離島地政專員 District Lands Officer, Islands  
 日期 Date: 11 SEP 2023

離島地政專員辦事處  
 District Lands Office, Islands  
 Lands Department  
 查詢電話: 離島地政專員辦事處  
 Tel: (854) 241 1111  
 © 2023 Lands Department, Government of the Hong Kong Special Administrative Region

收地圖則  
 道路 (工程、使用及補償) 條例 (第 370 章)  
 工務計劃項目第 6884TH 號  
 十一號幹線 (元朗至北大嶼山段)  
 RESUMPTION PLAN  
 ROADS (WORKS, USE AND COMPENSATION) ORDINANCE (CHAPTER 370)  
 PWP ITEM NO. 6884TH  
 ROUTE 11 (SECTION BETWEEN YUEN LONG AND NORTH LANTAU)

繪圖編號  
 File No. LD DLOAS 06/CRN/2022/AN/L1 & LD DSO/S W4365

測量圖編號  
 Survey Sheet Nos. 10-NE-10B & D, 10-NE-4A, B, C & D

佈局圖編號  
 Layout Plan No. -----

參考圖編號  
 Reference Plan Nos. 284104/G2/1025 to 1029 (四頁圖)  
 (四頁圖)

圖則編號  
 PLAN No. ISM3581 (第二張 共二張)  
 (Sheet 2 of 2)

日期 Date: 08/08/2023