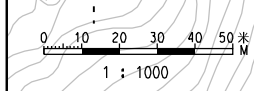
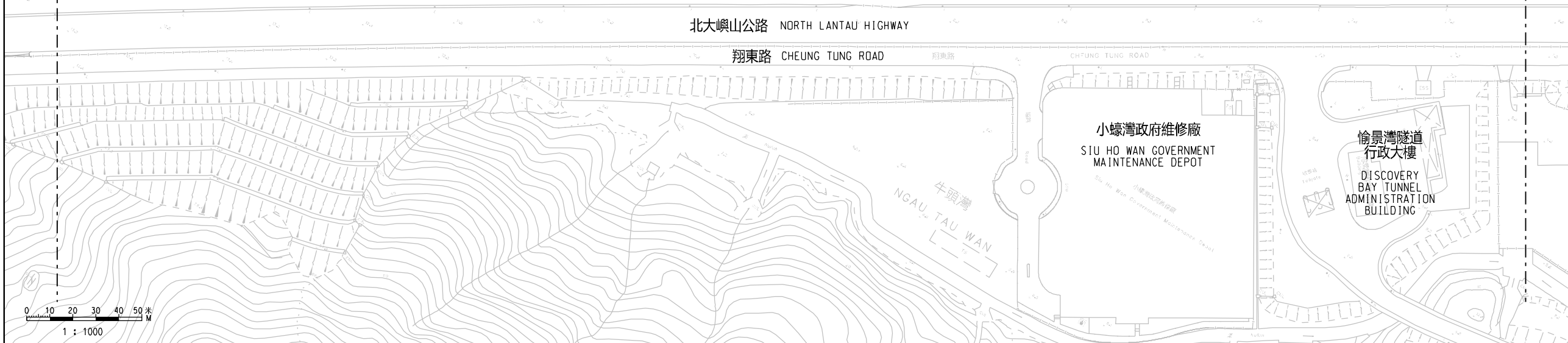
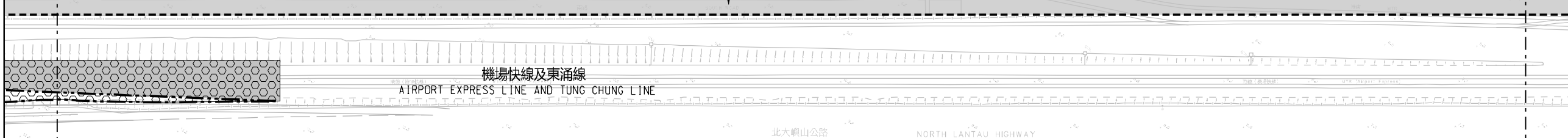
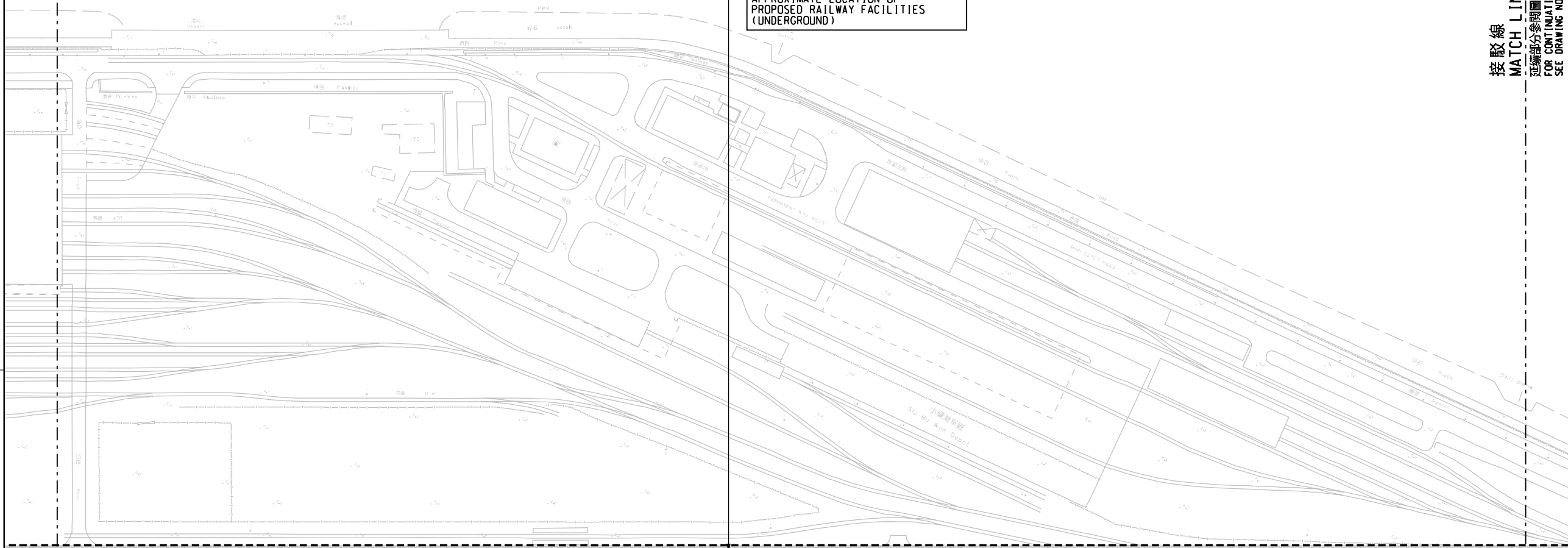


- 圖例 LEGEND :
- 方案界線
BOUNDARY OF THE SCHEME
 - 擬建的鐵路車站及其設施
PROPOSED RAILWAY STATION AND ASSOCIATED FACILITIES
 - 擬建的鐵路設施 (地下)
PROPOSED RAILWAY FACILITIES (UNDERGROUND)
 - 加設路軌及道岔，從而由現有的機場快線及東涌線共用軌道加設兩條新的分支
ADDITION OF TRACKS AND TURNOUTS FOR BIFURCATING TUNG CHUNG LINE FROM SHARED TRACK OF EXISTING AIRPORT EXPRESS LINE AND TUNG CHUNG LINE
 - 在現有鐵路範圍內的擬建工程
(在此範圍內的所有擬建鐵路工程並不屬於方案部分)
PROPOSED WORKS WITHIN THE EXISTING RAILWAY AREA (ALL PROPOSED RAILWAY WORKS WITHIN THIS AREA ARE NOT PART OF THE SCHEME)

擬建的鐵路設施 (地下) 的大約位置
APPROXIMATE LOCATION OF
PROPOSED RAILWAY FACILITIES
(UNDERGROUND)

接駁線
MATCH LINE
延續部分參閱圖號 SHO-G04
FOR CONTINUATION
SEE DRAWING NO. SHO-G04



一般說明 GENERAL NOTES
1. 有關一般說明參閱圖號 SHO-G01.
FOR GENERAL NOTES, REFER TO DRAWING NO. SHO-G01.

修訂表
TABLE OF AMENDMENTS

修改 REV	日期 DATE	繪圖 BY	核對 SUB	負責 APP	說明 DESCRIPTION

SIGNED
魏漢華 NGAI HON WAH
路政署
鐵路拓展處處長 (2)
GOVERNMENT ENGINEER/
RAILWAY DEVELOPMENT (2)
HIGHWAYS DEPARTMENT

2 JUN 2021
發出日期 DATE OF ISSUE

圖則名稱 DRAWING TITLE
鐵路條例 (第 519 章)
位於小蠔灣的鐵路車站
總體規劃圖則 4 頁的第 3 頁
RAILWAYS ORDINANCE (CHAPTER 519)
RAILWAY STATION AT SIU HO WAN
GENERAL LAYOUT PLAN SHEET 3 OF 4

圖號 DRAWING NO. SHO-G03
比例 SCALE 1:1000 (A1) 或如圖示 AS SHOWN

香港特別行政區政府
THE GOVERNMENT OF THE HONG KONG
SPECIAL ADMINISTRATIVE REGION
路政署
HIGHWAYS DEPARTMENT
鐵路拓展處
RAILWAY DEVELOPMENT OFFICE