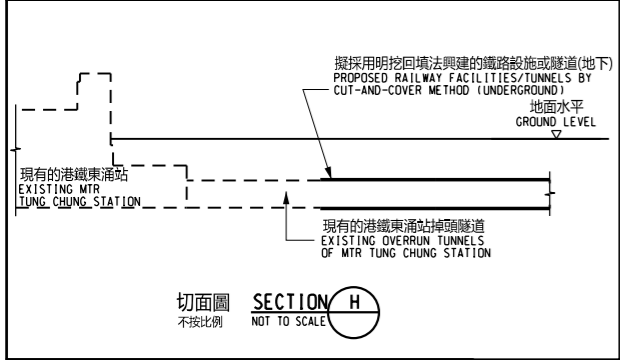
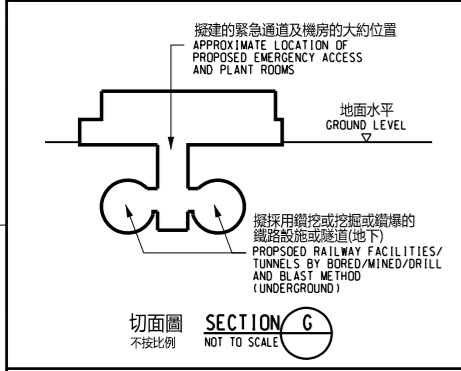


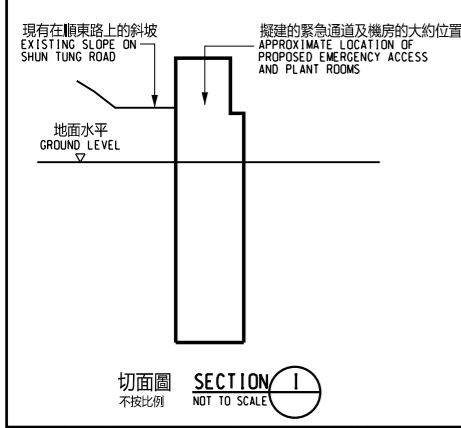
位置圖 LOCATION PLAN  
不按比例 NOT TO SCALE



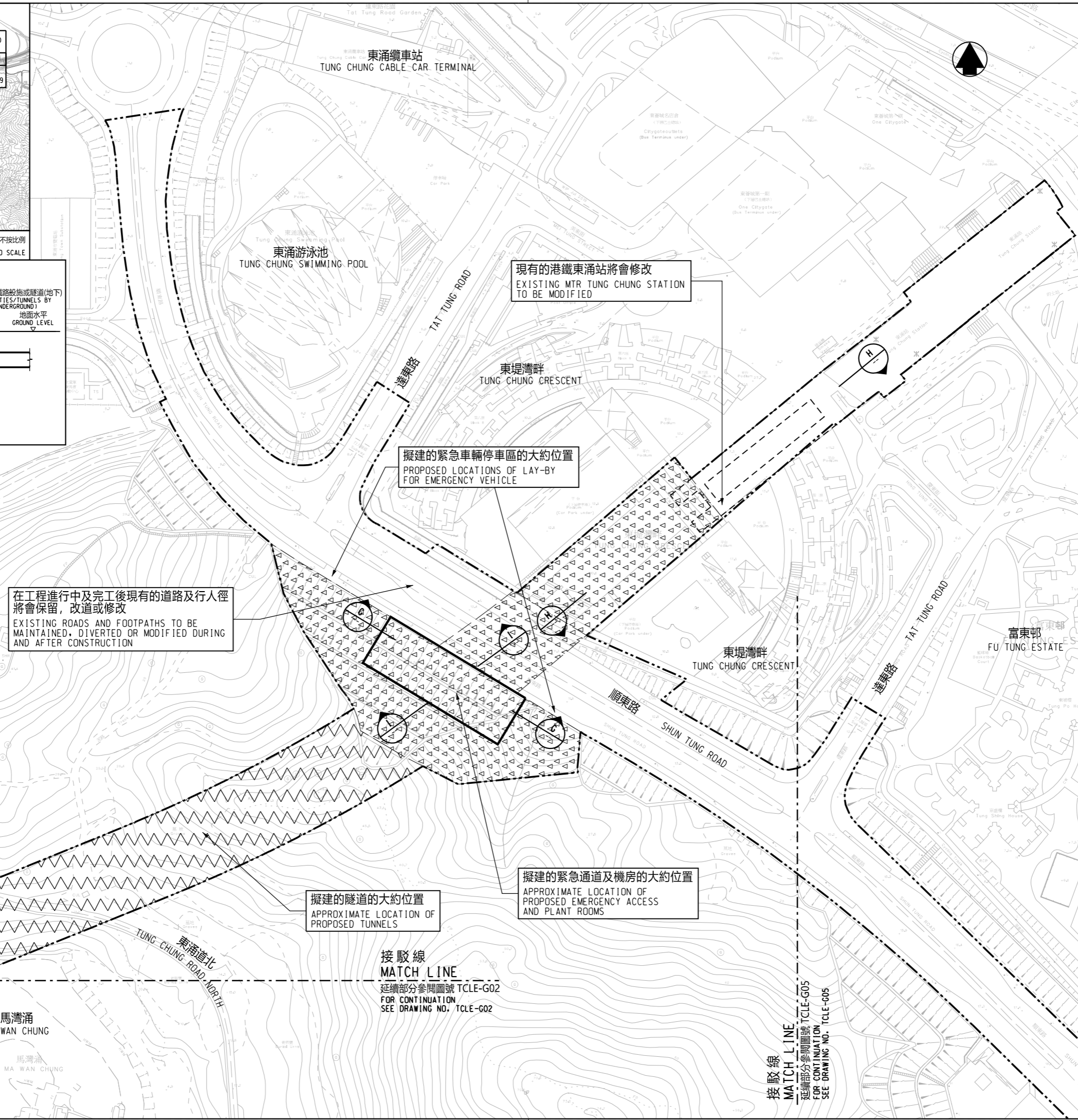
切面圖 SECTION H  
不按比例 NOT TO SCALE



切面圖 SECTION G  
不按比例 NOT TO SCALE



切面圖 SECTION I  
不按比例 NOT TO SCALE



現有的港鐵東涌站將會修改  
EXISTING MTR TUNG CHUNG STATION TO BE MODIFIED

擬建的緊急車輛停車區的大約位置  
PROPOSED LOCATIONS OF LAY-BY FOR EMERGENCY VEHICLE

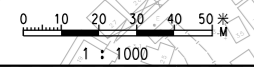
在工程進行中及完工後現有的道路及行人徑將會保留，改道或修改  
EXISTING ROADS AND FOOTPATHS TO BE MAINTAINED, DIVERTED OR MODIFIED DURING AND AFTER CONSTRUCTION

擬建的隧道的大約位置  
APPROXIMATE LOCATION OF PROPOSED TUNNELS

擬建的緊急通道及機房的大約位置  
APPROXIMATE LOCATION OF PROPOSED EMERGENCY ACCESS AND PLANT ROOMS

接駁線  
MATCH LINE  
延續部分參閱圖號 TCLE-G02  
FOR CONTINUATION  
SEE DRAWING NO. TCLE-G02

接駁線  
MATCH LINE  
延續部分參閱圖號 TCLE-G05  
FOR CONTINUATION  
SEE DRAWING NO. TCLE-G05



- 圖例 LEGEND :
- 方案界線  
BOUNDARY OF THE SCHEME
  - - - - 擬建的鐵路車站及其他鐵路設施(地下)  
PROPOSED RAILWAY STATION AND OTHER RAILWAY FACILITIES (UNDERGROUND)
  - 擬建的車站/車站入口/通風大樓/通風井/其他鐵路設施或永久建築物  
PROPOSED RAILWAY STATION/STATION ENTRANCES/VENTILATION BUILDINGS/VENTILATION SHAFTS/OTHER RAILWAY FACILITIES OR PERMANENT STRUCTURES
  - - - - 現有的車站及其他鐵路設施  
EXISTING STATION AND OTHER RAILWAY FACILITIES
  - ~ ~ ~ 擬採用鑽挖或掘鑽的鐵路設施或隧道(地下)  
PROPOSED RAILWAY FACILITIES/TUNNELS BY BORED/MINED/DRILL AND BLAST METHOD (UNDERGROUND)
  - ~ ~ ~ 擬採用明挖回填法興建的鐵路設施或隧道(地下)  
PROPOSED RAILWAY FACILITIES/TUNNELS BY CUT-AND-COVER METHOD (UNDERGROUND)
  - ▨ 擬設置地盤設施的臨時施工區  
PROPOSED TEMPORARY WORKS AREA FOR SITE FACILITIES
  - ~ ~ ~ 可能在其上進行填海工程或其他工程的政府前濱或海床  
GOVERNMENT FORESHORE OR SEABED OVER OR UPON WHICH RECLAMATION OR OTHER WORKS MAY BE CARRIED OUT
  - ~ ~ ~ 擬進行修改工程的現有東涌線  
PROPOSED MODIFICATION WORKS OF THE EXISTING TUNG CHUNG LINE
  - ~ ~ ~ 現有的行人天橋斜道將被拆除  
EXISTING FOOTBRIDGE RAMP TO BE DEMOLISHED

一般說明 GENERAL NOTES :

- 有關一般說明參閱圖號TCLE-G01。  
FOR GENERAL NOTES, REFER TO DRAWING NO. TCLE-G01.

修訂表  
TABLE OF AMENDMENTS

修改 REV	日期 DATE	繪圖 BY	核對 SUB	負責 APP	說明 DESCRIPTION

SIGNED  
魏漢華 NGAI HON WAH  
獲准發出  
APPROVED FOR ISSUE  
15 NOV 2021  
發出日期 DATE OF ISSUE

圖則名稱 DRAWING TITLE  
鐵路條例(第519章)  
東涌線延線  
總體規劃圖則 10頁的第3頁  
RAILWAYS ORDINANCE (CHAPTER 519)  
TUNG CHUNG LINE EXTENSION  
GENERAL LAYOUT PLAN SHEET 3 OF 10

圖號 DRAWING NO. TCLE-G03  
比例 SCALE 1:1000 (A1) 或如圖示 AS SHOWN