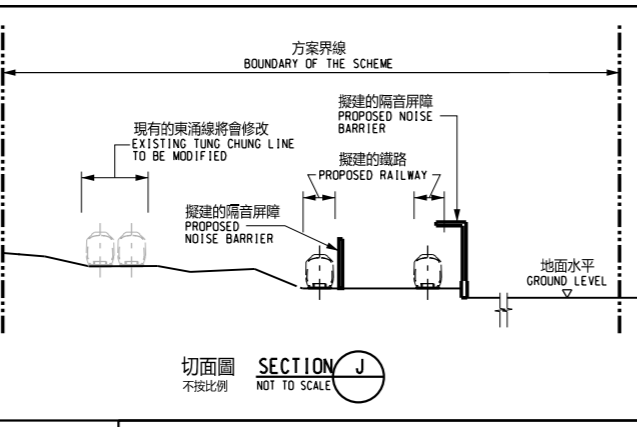
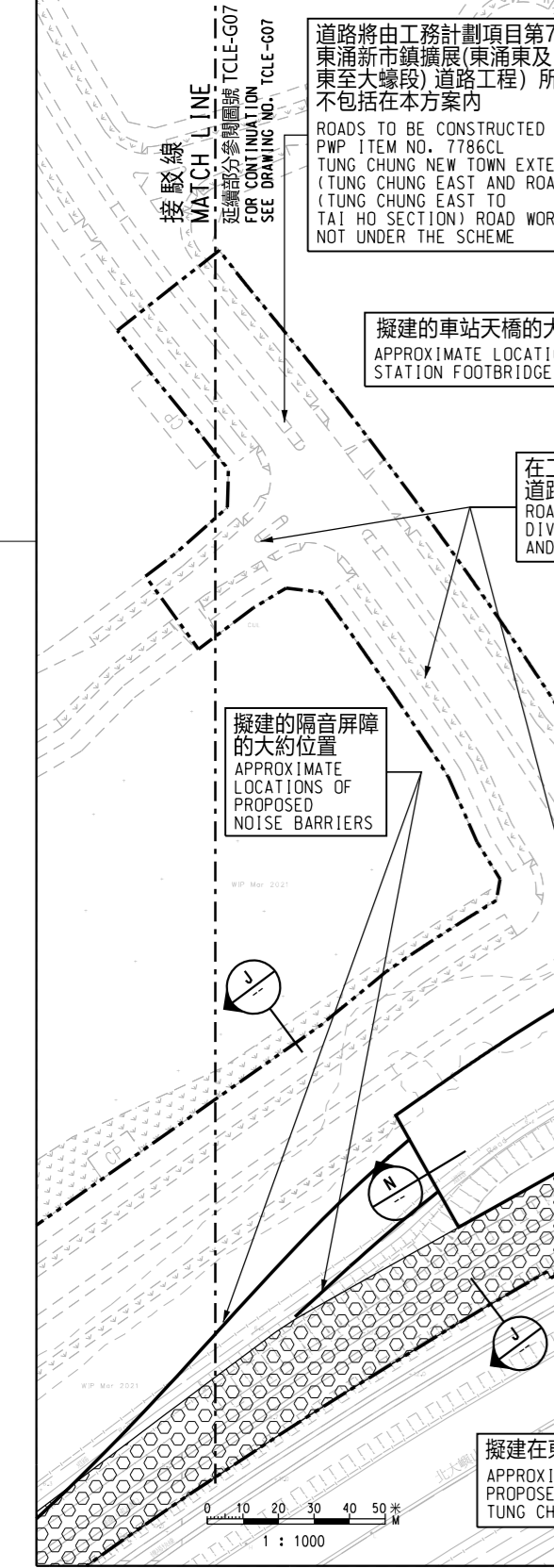
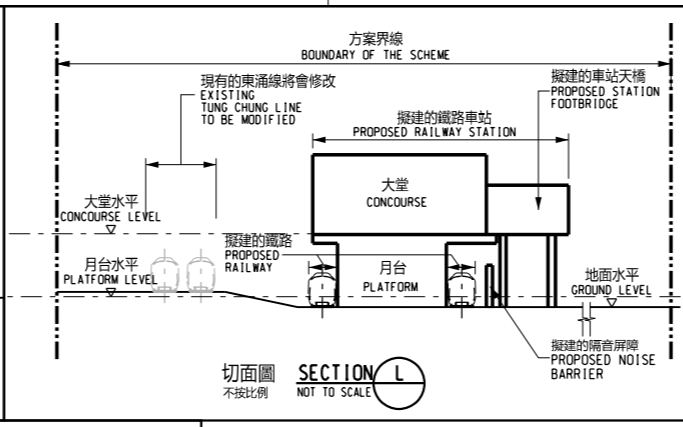


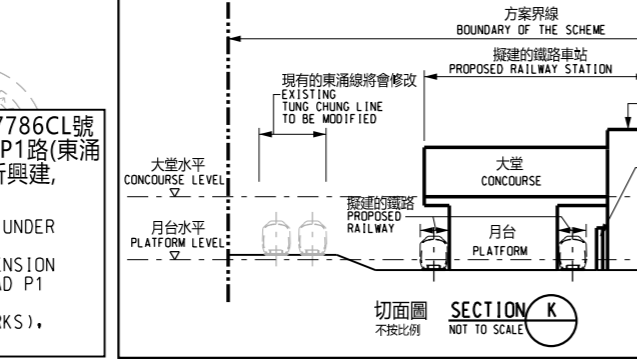
位置圖
LOCATION PLAN
不接比例
NOT TO SCALE



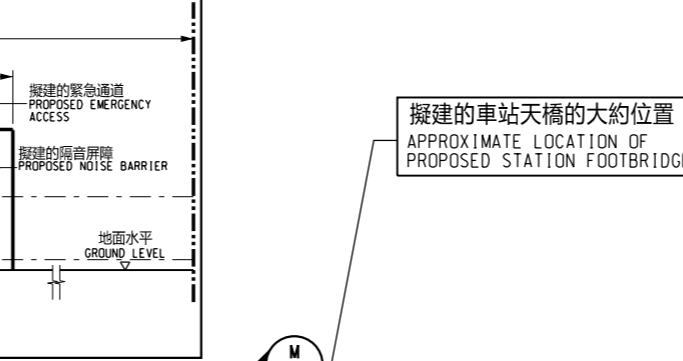
切面圖 SECTION J
不接比例 NOT TO SCALE



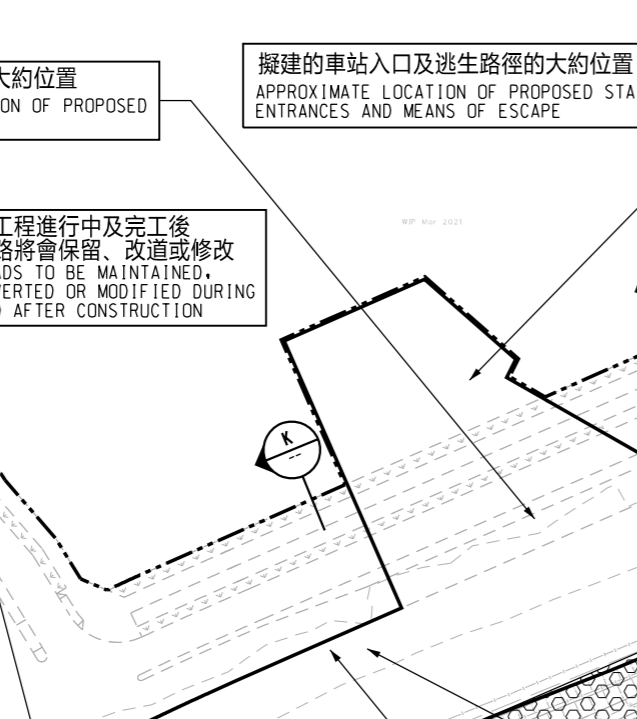
切面圖 SECTION L
不接比例 NOT TO SCALE



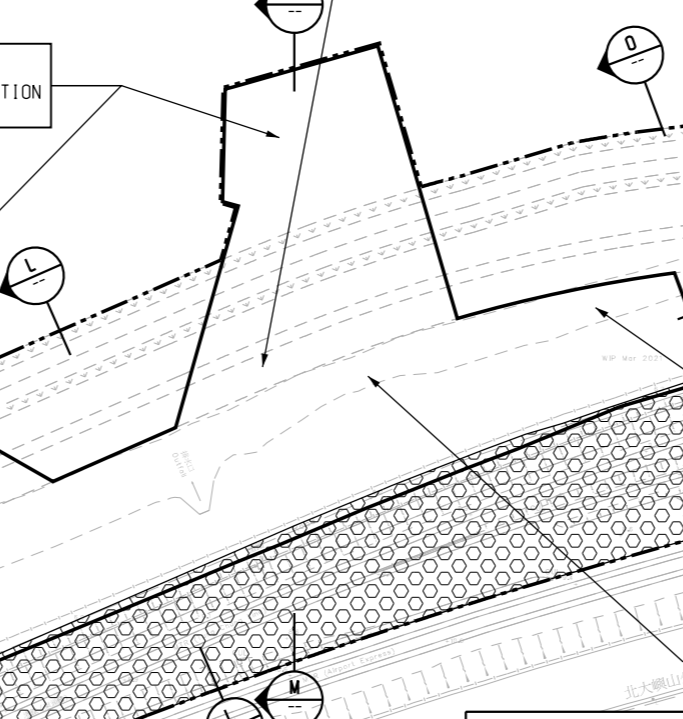
切面圖 SECTION K
不接比例 NOT TO SCALE



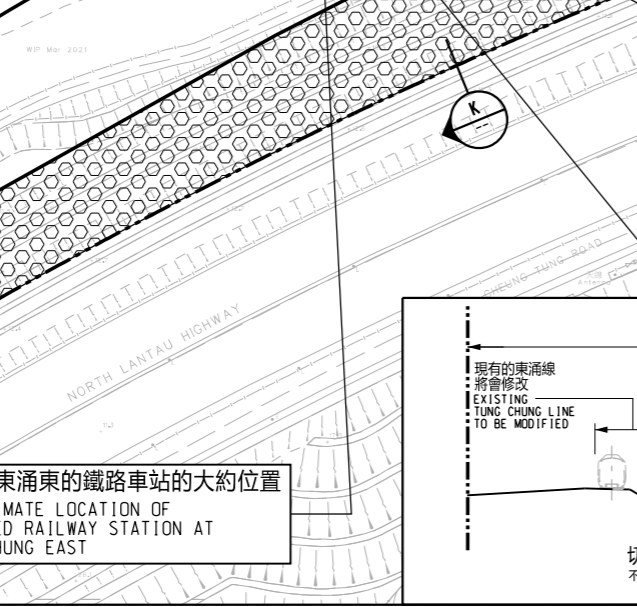
切面圖 SECTION M
不接比例 NOT TO SCALE



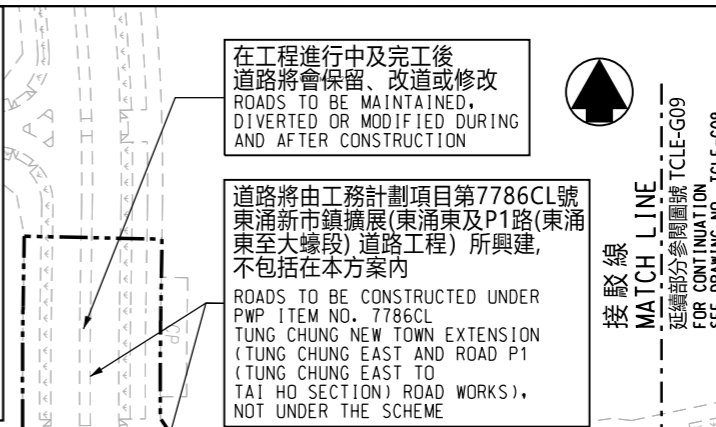
切面圖 SECTION N
不接比例 NOT TO SCALE



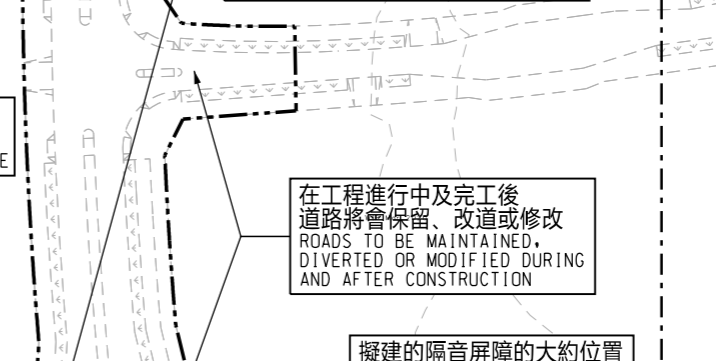
切面圖 SECTION O
不接比例 NOT TO SCALE



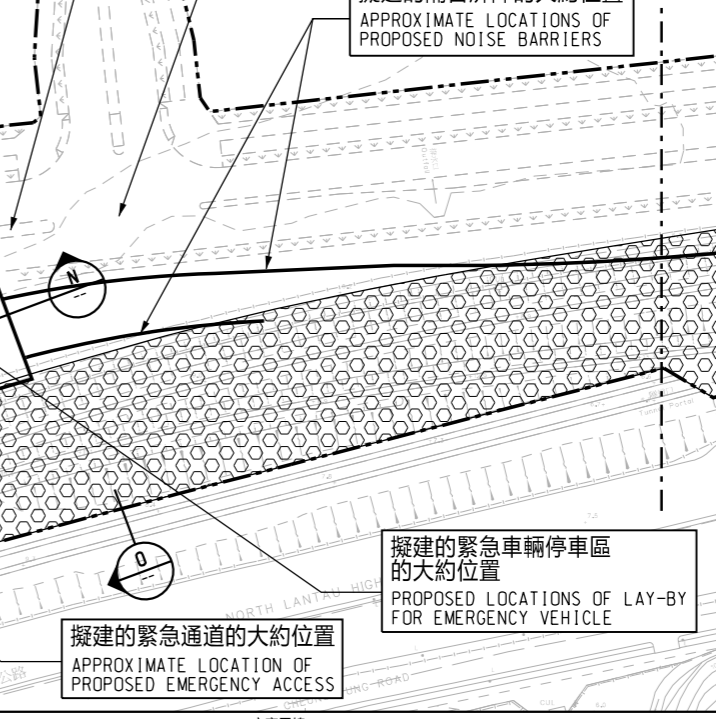
切面圖 SECTION D
不接比例 NOT TO SCALE



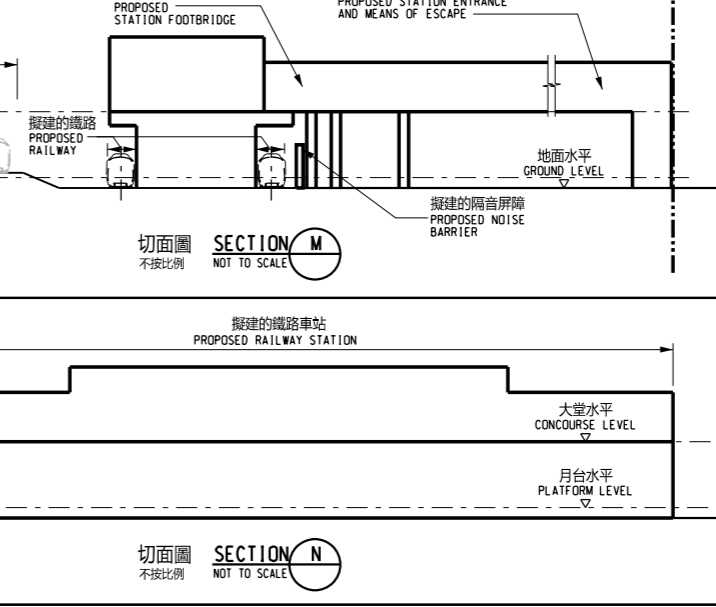
切面圖 SECTION P
不接比例 NOT TO SCALE



切面圖 SECTION Q
不接比例 NOT TO SCALE



切面圖 SECTION R
不接比例 NOT TO SCALE



切面圖 SECTION S
不接比例 NOT TO SCALE

圖例 LEGEND :

- 方案界線
BOUNDARY OF THE SCHEME
- 擬建的鐵路車站及其他鐵路設施(地下)
PROPOSED RAILWAY STATION AND OTHER RAILWAY FACILITIES (UNDERGROUND)
- 擬建的車站/車站入口/通風大樓/通風井/其他鐵路設施或永久建築物
PROPOSED RAILWAY STATION/STATION ENTRANCES/VENTILATION BUILDINGS/VENTILATION SHAFTS/OTHER RAILWAY FACILITIES OR PERMANENT STRUCTURES
- 現有的車站及其他鐵路設施
EXISTING STATION AND OTHER RAILWAY FACILITIES
- 擬採用鑽挖或掘樺的鐵路設施或隧道(地下)
PROPOSED RAILWAY FACILITIES/TUNNELS BY BORED/MINED/DRILL AND BLAST METHOD (UNDERGROUND)
- 擬採用明挖回填法興建的鐵路設施或隧道(地下)
PROPOSED RAILWAY FACILITIES/TUNNELS BY CUT-AND-COVER METHOD (UNDERGROUND)
- 擬設置地盤設施的臨時施工區
PROPOSED TEMPORARY WORKS AREA FOR SITE FACILITIES
- 可能在其上進行填海工程或其他工程的政府前濱或海床
GOVERNMENT FORESHORE OR SEABED OVER OR UPON WHICH RECLAMATION OR OTHER WORKS MAY BE CARRIED OUT
- 擬進行修改的現有東涌線
PROPOSED MODIFICATION WORKS OF THE EXISTING TUNG CHUNG LINE
- 現有的行人天橋將被拆除
EXISTING FOOTBRIDGE RAMP TO BE DEMOLISHED

一般說明 GENERAL NOTES :

- 有關一般說明參閱圖號TCLE-G01。
FOR GENERAL NOTES, REFER TO DRAWING NO. TCLE-G01.

修訂表
TABLE OF AMENDMENTS

修改 REV	日期 DATE	繪圖 BY	核對 SUB	負責 APP	說明 DESCRIPTION

SIGNED
魏漢華 NGAI HON WAH
15 NOV 2021
發出日期 DATE OF ISSUE

圖則名稱 DRAWING TITLE
**鐵路條例(第519章)
東涌線延線
總體規劃圖則**
10頁的第8頁
RAILWAYS ORDINANCE (CHAPTER 519)
TUNG CHUNG LINE EXTENSION
GENERAL LAYOUT PLAN SHEET 8 OF 10

圖號 DRAWING NO. TCLE-G08
比例 SCALE 1:1000 (A1) 或如圖示 OR AS SHOWN

香港特別行政區政府
THE GOVERNMENT OF THE HONG KONG
SPECIAL ADMINISTRATIVE REGION
路政署
HIGHWAYS DEPARTMENT
鐵路拓展處
RAILWAY DEVELOPMENT OFFICE