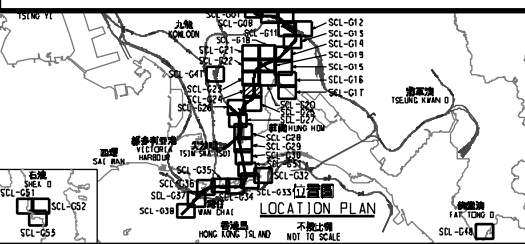


說明 NOTES

此圖根據第 SCL-G24 號圖則訂制，以藍色標明將暫時封閉的安徽街路段，及以淺綠色標明將暫時封閉的部分安徽街路段。

THIS DRAWING IS PREPARED BASED ON DRAWING NO. SCL-G24 AND IS INTENDED TO SHOW THE TEMPORARY CLOSURE OF THE SECTION OF ANHUI STREET (HIGHLIGHTED IN BLUE), AND THE TEMPORARY PARTIAL CLOSURE OF THE SECTION OF ANHUI STREET (HIGHLIGHTED IN LIGHT GREEN).



擬建在馬頭圍的鐵路車站的大約位置
APPROXIMATE LOCATION OF PROPOSED RAILWAY STATION AT MA TAU WAI

擬建的車站入口的大約位置
APPROXIMATE LOCATION OF PROPOSED STATION ENTRANCE

現有的車站將會保留
EXISTING ELECTRIC SUBSTATION TO BE MAINTAINED

擬建的車站入口的大約位置
APPROXIMATE LOCATION OF PROPOSED STATION ENTRANCE

擬建的車站入口、升降機及緊急通道的大約位置
APPROXIMATE LOCATION OF PROPOSED STATION ENTRANCE, LIFT AND EMERGENCY ACCESS

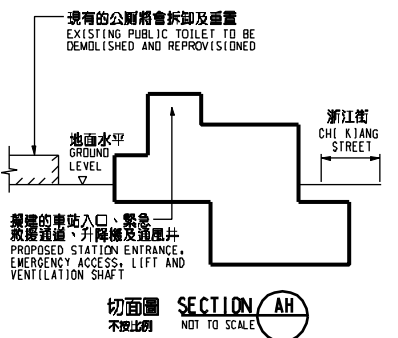
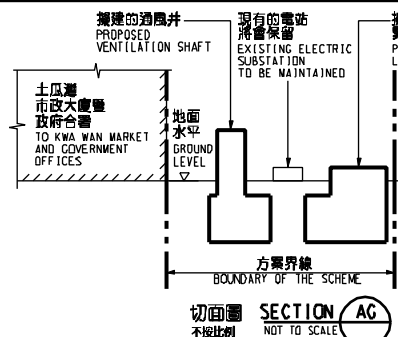
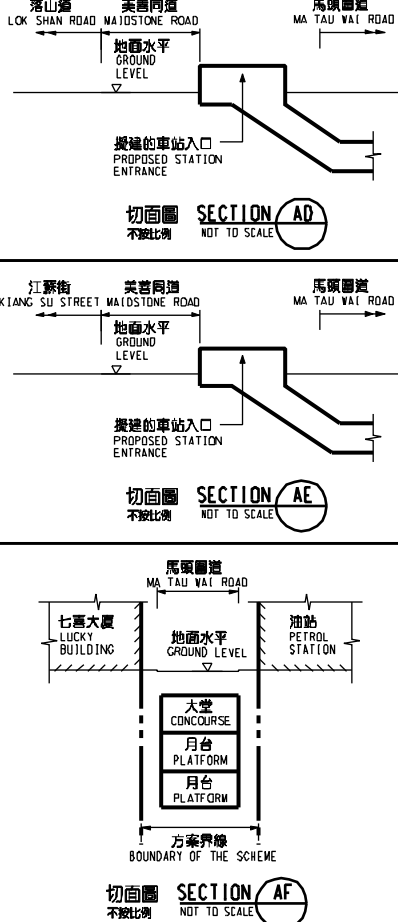
擬建的通風井的大約位置
APPROXIMATE LOCATION OF PROPOSED VENTILATION SHAFT

在工程進行中及完工後
現有的公園將會修改或暫時封閉
EXISTING GARDENS TO BE MODIFIED OR TEMPORARILY CLOSED DURING AND AFTER CONSTRUCTION

擬建的車站入口、緊急通道、升降機及通風井的大約位置
APPROXIMATE LOCATION OF PROPOSED STATION ENTRANCE, EMERGENCY ACCESS, LIFT AND VENTILATION SHAFT

擬建的東九龍走廊加固工程的大約位置
APPROXIMATE LOCATION OF PROPOSED STRENGTHENING WORKS TO EAST KOWLOON CORRIDOR

現有的公廁將會拆卸及重置
EXISTING PUBLIC TOILET TO BE DEMOLISHED AND REPROVISIONED



圖例 LEGEND

- 方案界線 BOUNDARY OF THE SCHEME
- 擬建的車站及其他鐵路設施(地下) PROPOSED RAILWAY STATION AND OTHER RAILWAY FACILITIES (UNDERGROUND)
- 擬建的車站/車站入口/通風井/其他鐵路設施或永久建築物 PROPOSED RAILWAY STATION/STATION ENTRANCES/VENTILATION BUILDINGS/VENTILATION SHAFTS/OTHER RAILWAY FACILITIES OR PERMANENT STRUCTURES
- 現有的車站及其他鐵路設施 EXISTING STATION AND OTHER RAILWAY FACILITIES
- 擬採用鑽挖或掘溝法開挖的鐵路設施(地下) PROPOSED RAILWAY FACILITIES/TUNNELS BY BORED/WINED/DRILL AND BLAST METHOD (UNDERGROUND)
- 擬採用明挖法開挖的鐵路設施(地下) PROPOSED RAILWAY FACILITIES/TUNNELS BY CUT-AND-COVER METHOD (UNDERGROUND)
- 可能永久封閉的道路(包括行人徑、行人徑及露天地方) WHICH MAY BE CLOSED PERMANENTLY
- 擬設置地盤設施的臨時圍護 PROPOSED TEMPORARY WORKS AREA FOR SITE FACILITIES
- 擬於政府前濱或海底開挖地盤設施的臨時圍護(可在其上進行填海工程(非為形成土地)或其他工程) PROPOSED TEMPORARY WORKS AREA FOR SITE FACILITIES ON GOVERNMENT FORESHORE OR SEABED (OVER OR UPON WHICH RECLAMATION (NOT FOR THE PURPOSE OF FORMING LAND) OR OTHER WORKS MAY BE CARRIED OUT)
- 擬建的行人天橋/扶手电梯/升降機/樓梯 PROPOSED FOOTBRIDGE/ESCALATOR/LIFT/STAIRCASE
- 擬建的有蓋行人徑 PROPOSED COVERED WALKWAY
- 擬於政府前濱或海底開挖地盤設施的臨時圍護(可在其上進行填海工程(非為形成土地)或其他工程) PROPOSED TEMPORARY WORKS AREA FOR SITE FACILITIES ON GOVERNMENT FORESHORE OR SEABED (OVER OR UPON WHICH TEMPORARY RECLAMATION (FOR THE PURPOSE OF FORMING LAND) OR OTHER WORKS MAY BE CARRIED OUT)
- 擬於政府前濱或海底開挖地盤設施的臨時圍護(包括橋樑/圍堰等) PROPOSED TEMPORARY WORKS AREA FOR SITE FACILITIES ON GOVERNMENT FORESHORE OR SEABED (INCLUDING PROTECTION LAYER/BRICK ARMOUR) BY (IMMERSED TUBE METHOD OR GOVERNMENT FORESHORE OR SEABED) OVER OR UPON WHICH TEMPORARY RECLAMATION (NOT FOR THE PURPOSE OF FORMING LAND) OR OTHER WORKS MAY BE CARRIED OUT)
- 擬建的鐵路設施(地下) PROPOSED RAILWAY FACILITIES/TUNNELS (UNDERGROUND) AT PROTECTION STRUCTURES
- 擬建於沙田中環線及另一項正在預備的鐵路項目(下列「另一項鐵路項目」)的臨時圍護(地下)/車站/車站大堂/車站入口/通風井/其他鐵路設施或永久建築物(下列「設施」) PROPOSED RAILWAY FACILITIES/TUNNELS (UNDERGROUND)/RAILWAY STATION/STATION CONCOURSE/STATION ENTRANCES/VENTILATION BUILDINGS/VENTILATION SHAFTS/OTHER RAILWAY FACILITIES OR PERMANENT STRUCTURES (HEREAFTER REFERRED TO AS "THE FACILITIES") FOR SHATIN CENTRAL LINE AND ANOTHER RAILWAY PROJECT UNDER PLANNING (HEREAFTER REFERRED TO AS "ANOTHER RAILWAY PROJECT"). THE LAYOUT OF THE FACILITIES IS GAZETTED UNDER ANOTHER RAILWAY PROJECT
- 受影響的政府前濱或海底的大約範圍 APPROXIMATE EXTENT OF AFFECTED GOVERNMENT FORESHORE OR SEABED

一般說明 GENERAL NOTES

1. 有關一般說明參閱圖號 SCL-G01.
FOR GENERAL NOTES, REFER TO DRAWING NO. SCL-G01.

修改表 TABLE OF AMENDMENTS

修訂號	日期	修訂	原因	說明	
REV	DATE	BY	SUB	APP	DESCRIPTION

SIGNED

核准發出 APPROVED FOR ISSUE
日期 DATE OF ISSUE: 1/2/2019

簽署人 SIGNATURE: 黎志強 LA JIM KWOK CHUNG
職銜 POSITION: 路政署 鐵路工程師 (1-3) CHIEF ENGINEER RAILWAY DEVELOPMENT (11-3) HIGHWAYS DEPARTMENT

圖則名稱 DRAWING TITLE: 鐵路條例(第519章)沙田至中環線
鐵路條例(第519章)沙田至中環線
暫時封閉安徽街路段
RAILWAYS ORDINANCE (CHAPTER 519) SHATIN TO CENTRAL LINK
TEMPORARY CLOSURE OF SECTIONS OF ANHUI STREET

圖號 DRAWING NO.: SCL/G24/0066/1
比例 SCALE: 1:1000 (A1)
圖則顯示 OR AS SHOWN

香港特別行政區政府
THE GOVERNMENT OF THE HONG KONG
SPECIAL ADMINISTRATIVE REGION

路政署
HIGHWAYS DEPARTMENT

鐵路拓展處
RAILWAY DEVELOPMENT OFFICE

PLOT DRW: E:\lib\Plot\118\vb\Printer.plt
PRINTED BY: ftkko 04/02/2019 10:26:43
FILENAME: X:\Lans\SC\PA\Road_Closure\Map\SCL-G24-0066-I.dgn