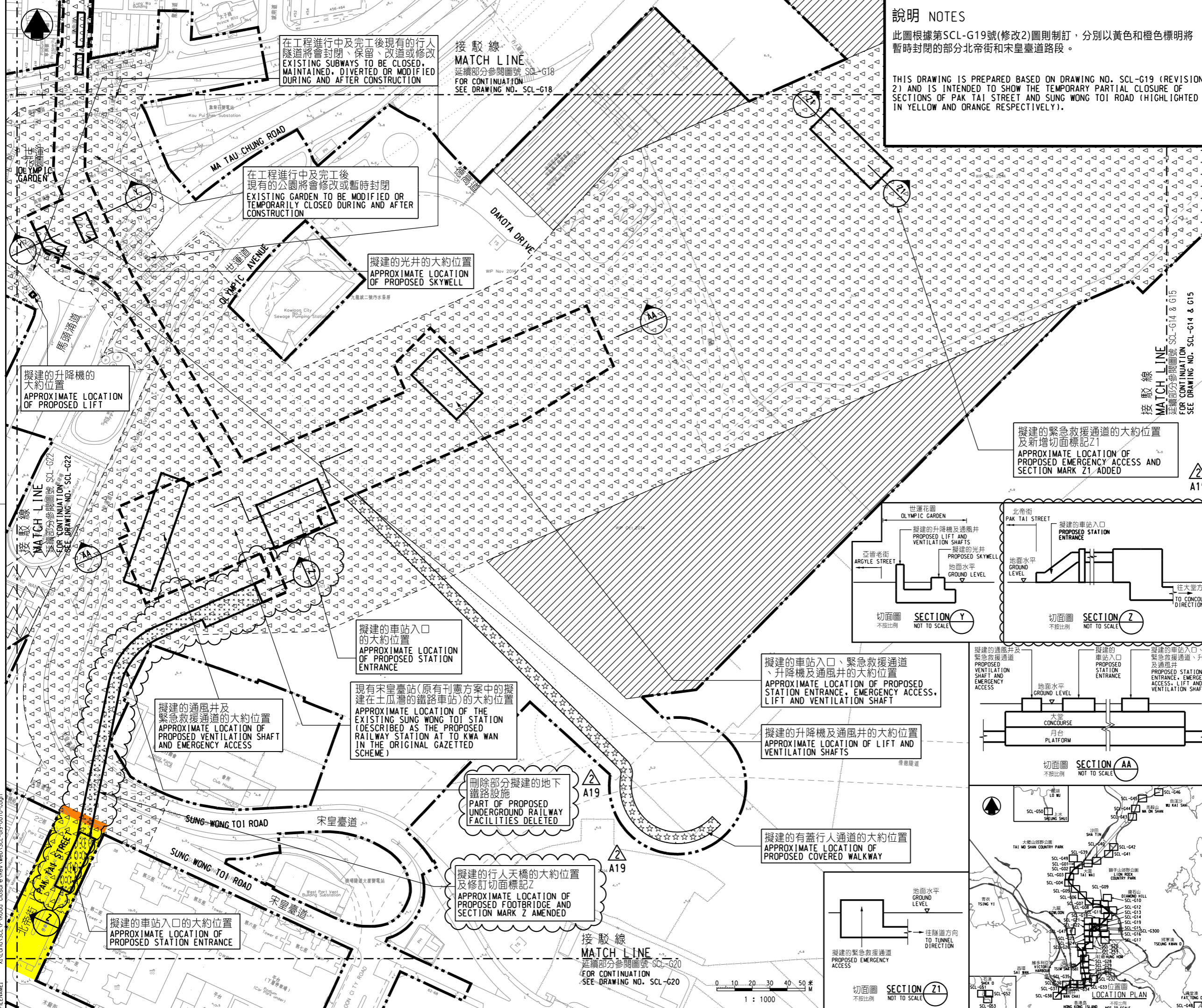


說明 NOTES
 此圖根據第SCL-G19號(修改2)圖則制訂, 分別以黃色和橙色標明將暫時封閉的部分北帝街和宋皇臺道路段。
 THIS DRAWING IS PREPARED BASED ON DRAWING NO. SCL-G19 (REVISION 2) AND IS INTENDED TO SHOW THE TEMPORARY PARTIAL CLOSURE OF SECTIONS OF PAK TAI STREET AND SUNG WONG TOI ROAD (HIGHLIGHTED IN YELLOW AND ORANGE RESPECTIVELY).

- 圖例 LEGEND**
- 方案界線
BOUNDARY OF THE SCHEME
 - 擬建的鐵路車站及其他鐵路設施(地下)
PROPOSED RAILWAY STATION AND OTHER RAILWAY FACILITIES UNDERGROUND
 - 擬建的車站/車站入口/通風大樓/通風井
PROPOSED RAILWAY STATION/STATION ENTRANCES/VENTILATION BUILDINGS/VENTILATION SHAFTS/OTHER RAILWAY FACILITIES OR PERMANENT STRUCTURES
 - 現有的車站及其他鐵路設施
EXISTING STATION AND OTHER RAILWAY FACILITIES
 - 擬採用鑽挖或掘埋或鑽挖的鐵路設施或隧道(地下)
PROPOSED RAILWAY FACILITIES/TUNNEL BY BORED/MINED/DRILL AND BLAST METHOD (UNDERGROUND)
 - 擬採用明挖回填法興建的鐵路設施或隧道(地下)
PROPOSED RAILWAY FACILITIES/TUNNEL BY CUT-AND-COVER METHOD (UNDERGROUND)
 - 可能永久封閉的道路(包括行人通道、行人徑及露天地方) WHICH MAY BE CLOSED PERMANENTLY
 - 擬設臨時設施的臨時施工區
PROPOSED TEMPORARY WORKS AREA FOR SITE FACILITIES
 - 擬於政府前濱或海床設置臨時設施的臨時施工區
PROPOSED TEMPORARY WORKS AREA FOR FACILITIES ON GOVERNMENT FORESHORE OR SEABED (OVER OR UPON WHICH TEMPORARY RECLAMATION (FOR THE PURPOSE OF FORMING LAND) OR OTHER WORKS MAY BE CARRIED OUT)
 - 擬建的天橋/扶手電梯/升降機/樓梯
PROPOSED FOOTBRIDGE/ESCALATOR/LIFT/STAIRCASE
 - 擬建的有蓋行人通道
PROPOSED COVERED WALKWAY
 - 擬於政府前濱或海床採用明挖回填法興建的鐵路設施或隧道(可能在其上進行臨時填海工程(為形成臨時土地)或其他工程)
PROPOSED RAILWAY FACILITIES/TUNNEL BY CUT-AND-COVER METHOD ON GOVERNMENT FORESHORE OR SEABED (OVER OR UPON WHICH TEMPORARY RECLAMATION (FOR THE PURPOSE OF FORMING LAND) OR OTHER WORKS MAY BE CARRIED OUT)
 - 擬於政府前濱或海床採用沉箱法興建的鐵路設施或隧道(包括保護層/護面護石)
PROPOSED RAILWAY FACILITIES/TUNNELS (INCLUDING PROTECTION LAYER/ROCK ARMOUR) BY IMMERSIBLE TUBE METHOD ON GOVERNMENT FORESHORE OR SEABED (COVER OR UPON WHICH RECLAMATION (FOR THE PURPOSE OF FORMING LAND) OR OTHER WORKS MAY BE CARRIED OUT)
 - 擬建於保護結構的鐵路設施/隧道(地下)
PROPOSED RAILWAY FACILITIES/TUNNELS (UNDERGROUND) AT PROTECTION STRUCTURES
 - 擬建供沙田至中環線及另一項正在規劃的鐵路項目(下稱「另一項鐵路項目」)使用的鐵路(地下)/車站/車站入口/通風大樓/通風井/其他鐵路設施或永久建築物(下稱「設施」)的佈局已批准於另一項鐵路項目方案內
PROPOSED RAILWAY TUNNEL (UNDERGROUND)/RAILWAY STATION/STATION CONCOURSE/STATION ENTRANCES/VENTILATION BUILDINGS/VENTILATION SHAFTS/OTHER RAILWAY FACILITIES OR PERMANENT STRUCTURES (HEREAFTER REFERRED TO AS "THE FACILITIES") FOR SHATIN TO CENTRAL LINK AND ANOTHER RAILWAY PROJECT UNDER PLANNING (HEREAFTER REFERRED TO AS "ANOTHER RAILWAY PROJECT"). THE LAYOUT OF THE FACILITIES IS GAZETTED UNDER ANOTHER RAILWAY PROJECT
 - 受影響的政府前濱或海床的大約範圍
APPROXIMATE EXTENT OF AFFECTED GOVERNMENT FORESHORE OR SEABED
 - 圖則修改
DRAWING REVISION
 - A1
修訂參考編號(參考審批公告)
AMENDMENT REFERENCE NUMBER (SEE GAZETTE NOTICE)
 - 修訂範圍
AMENDMENT AREA



在工程進行中及完工後現有的行人隧道將會封閉、保留、改道或修改
EXISTING SUBWAYS TO BE CLOSED, MAINTAINED, DIVERTED OR MODIFIED DURING AND AFTER CONSTRUCTION

在工程進行中及完工後現有的公園將會修改或暫時封閉
EXISTING GARDEN TO BE MODIFIED OR TEMPORARILY CLOSED DURING AND AFTER CONSTRUCTION

擬建的光井的大約位置
APPROXIMATE LOCATION OF PROPOSED SKYWELL

擬建的升降機的大約位置
APPROXIMATE LOCATION OF PROPOSED LIFT

擬建的緊急救援通道的大約位置及新增切面標記Z1
APPROXIMATE LOCATION OF PROPOSED EMERGENCY ACCESS AND SECTION MARK Z1 ADDED

擬建的車站入口的大約位置
APPROXIMATE LOCATION OF PROPOSED STATION ENTRANCE

擬建的通風井及緊急救援通道的大約位置
APPROXIMATE LOCATION OF PROPOSED VENTILATION SHAFT AND EMERGENCY ACCESS

現有宋皇臺站(原有刊憲方案中的擬建在土瓜灣的鐵路車站)的大約位置
APPROXIMATE LOCATION OF THE EXISTING SUNG WONG TOI STATION (DESCRIBED AS THE PROPOSED RAILWAY STATION AT T KWA WAN IN THE ORIGINAL GAZETTED SCHEME)

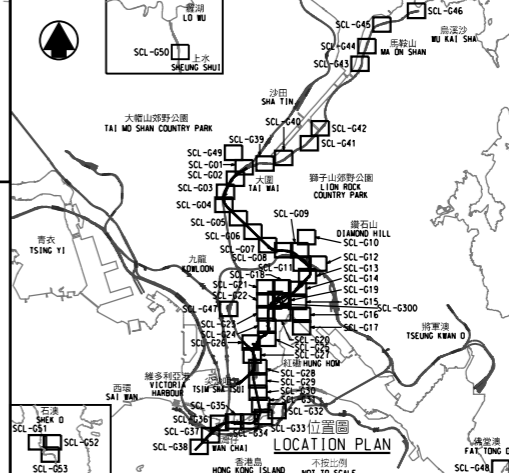
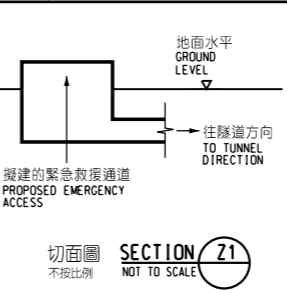
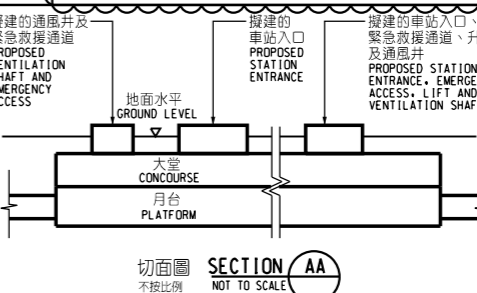
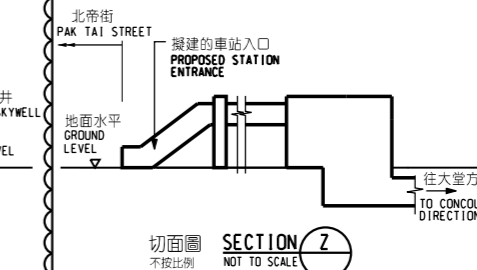
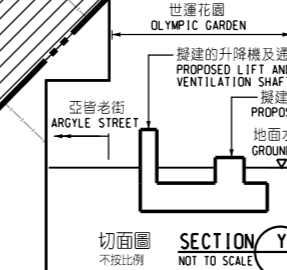
刪除部分擬建的地下鐵路設施
PART OF PROPOSED UNDERGROUND RAILWAY FACILITIES DELETED

擬建的行人天橋的大約位置及修訂切面標記Z
APPROXIMATE LOCATION OF PROPOSED FOOTBRIDGE AND SECTION MARK Z AMENDED

擬建的車站入口、緊急救援通道、升降機及通風井的大約位置
APPROXIMATE LOCATION OF PROPOSED STATION ENTRANCE, EMERGENCY ACCESS, LIFT AND VENTILATION SHAFT

擬建的升降機及通風井的大約位置
APPROXIMATE LOCATION OF LIFT AND VENTILATION SHAFTS

擬建的有蓋行人通道的大約位置
APPROXIMATE LOCATION OF PROPOSED COVERED WALKWAY



一般說明 GENERAL NOTES
 1. 有關一般說明參閱圖號 SCL-G01.
 FOR GENERAL NOTES, REFER TO DRAWING NO. SCL-G01.

修訂表
TABLE OF AMENDMENTS

修改 REV	日期 DATE	編者 BY	校對 SUB	負責 APP	說明 DESCRIPTION

SIGNED
 批准發出
APPROVED FOR ISSUE
 19/4/2023
 發出日期 DATE OF ISSUE

圖則名稱 DRAWING TITLE
鐵路條例(第519章)
沙田至中環線
 暫時封閉北帝街和宋皇臺道路段
 RAILWAYS ORDINANCE (CHAPTER 519)
 SHATIN TO CENTRAL LINK
 TEMPORARY CLOSURE OF SECTIONS OF PAK TAI STREET AND SUNG WONG TOI ROAD

圖號 DRAWING NO.
SCL/G19/0070/1
 比例 SCALE
 1:1000 (A1)
 或如顯示
OR AS SHOWN

香港特別行政區政府
 THE GOVERNMENT OF THE HONG KONG
 SPECIAL ADMINISTRATIVE REGION
 路政署
 HIGHWAYS DEPARTMENT
 鐵路拓展處
 RAILWAY DEVELOPMENT OFFICE

PLOT DATE: 20/04/2023 09:23:39
 PRINTED BY: K:\land\SCL\p\Road Closure\Rev Web\SCL-G19-0070-1.dgn
 FILENAME: