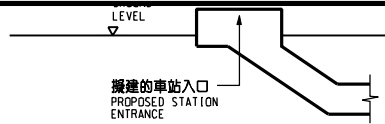


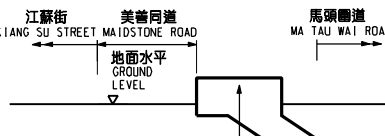
說明 NOTES

此圖根據第 SCL-G24 號圖則訂制，分別以紅色、淺綠色、橄欖色、橙色、黃色、淺紫色、深綠色、深藍色、杏色、灰色、深紫色、啡色、粉紅色和淺藍色標明將暫時封閉的江蘇街、安徽街、江西街、馬頭圍道、靠背壟道、上鄉道、美善同道、落山道、浙江街、炮仗街、九龍城道、下鄉道、土瓜灣道和漆咸道北路段的部分行車道及行人車道，及以淺粉紅色標明將暫時封閉的江蘇街路段的所有行車道及行人車道。

THIS DRAWING IS PREPARED BASED ON DRAWING NO. SCL-G24 AND IS INTENDED TO SHOW KIANG SU STREET, ANHUI STREET, KIANG HSI STREET; THE SECTIONS OF MA TAU WAI ROAD, KAU PUI LUNG ROAD, SHEUNG HEUNG ROAD, MAIDSTONE ROAD, LOK SHAN ROAD, CHI KIANG STREET, PAU CHUNG STREET, KOWLOON CITY ROAD, HA HEUNG ROAD, TO KWA WAN ROAD AND CHATHAM ROAD NORTH (HIGHLIGHTED IN RED, LIGHT GREEN, OLIVE, ORANGE, YELLOW, LIGHT PURPLE, DARK GREEN, DARK BLUE, BEIGE, GREY, DARK PURPLE, BROWN, PINK AND LIGHT BLUE RESPECTIVELY) OF WHICH PARTS OF THE CARRIAGEWAY AND FOOTPATH WIDTHS ARE TO BE TEMPORARILY CLOSED; AND THE SECTION OF KIANG SU STREET (HIGHLIGHTED IN LIGHT PINK) OF WHICH ALL CARRIAGEWAYS AND PARTS OF THE FOOTPATH WIDTHS ARE TO BE TEMPORARILY CLOSED.



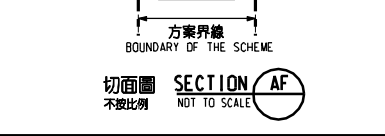
擬建的車站入口
PROPOSED STATION ENTRANCE
切面圖 SECTION AD
不按比例 NOT TO SCALE



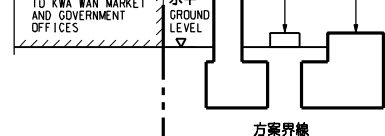
擬建的車站入口
PROPOSED STATION ENTRANCE
切面圖 SECTION AE
不按比例 NOT TO SCALE



切面圖 SECTION AF
不按比例 NOT TO SCALE



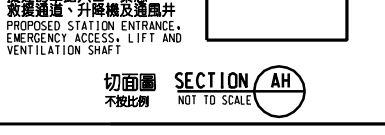
切面圖 SECTION AG
不按比例 NOT TO SCALE



切面圖 SECTION AH
不按比例 NOT TO SCALE



切面圖 SECTION AH
不按比例 NOT TO SCALE



切面圖 SECTION AH
不按比例 NOT TO SCALE

圖的鐵路車站的大約位置
APPROXIMATE LOCATION OF PROPOSED STATION AT MA TAU WAI

入口的大約位置
LOCATION OF PROPOSED STATION ENTRANCE

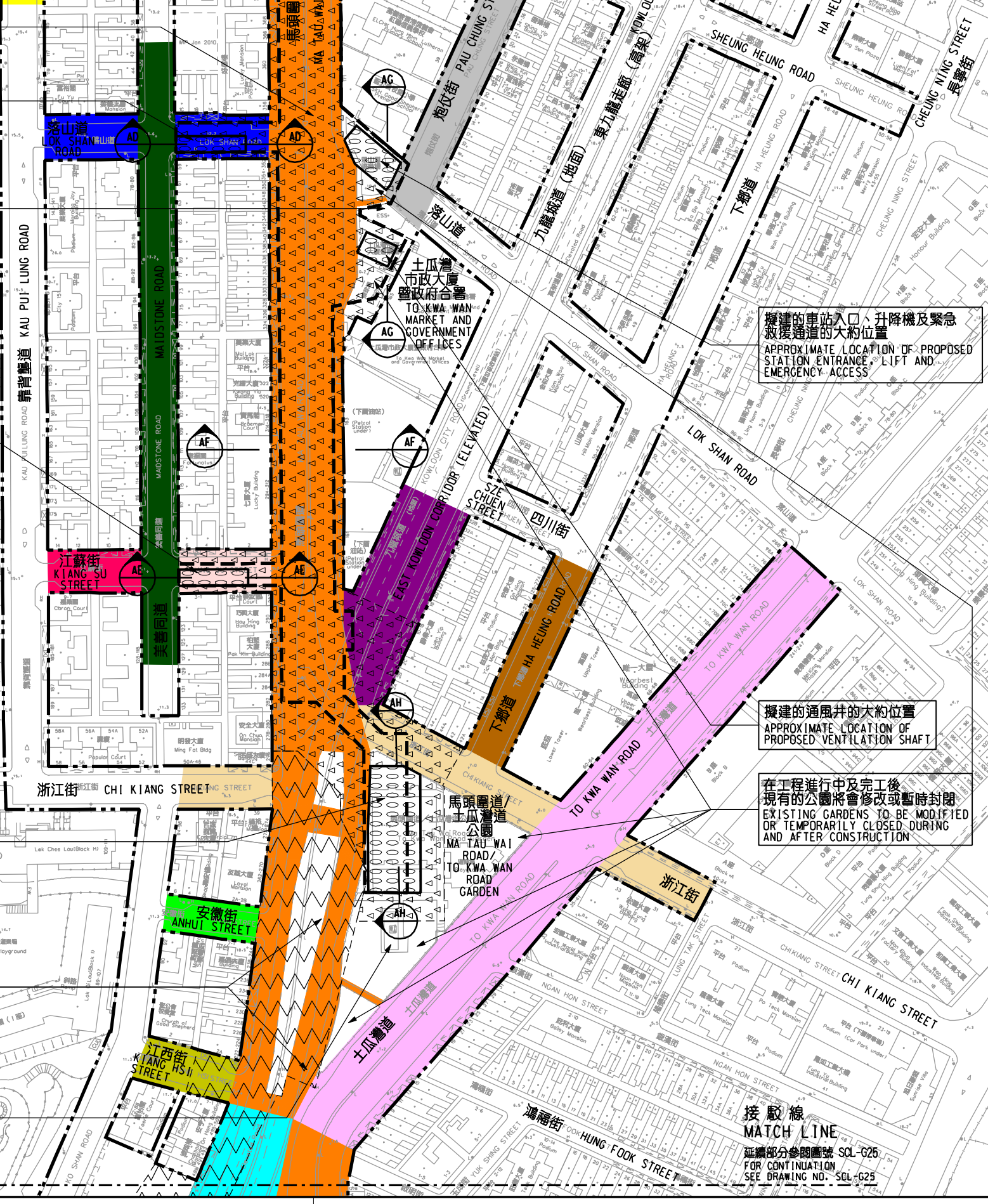
現有的車站將會保留
EXISTING ELECTRIC SUBSTATION TO BE MAINTAINED

擬建的車站入口的大約位置
APPROXIMATE LOCATION OF PROPOSED STATION ENTRANCE

擬建的車站入口、緊急救援通道、升降機及通風井的大約位置
APPROXIMATE LOCATION OF PROPOSED STATION ENTRANCE, EMERGENCY ACCESS, LIFT AND VENTILATION SHAFT

擬議的東九龍走廊加固工程的大約位置
APPROXIMATE LOCATION OF PROPOSED STRENGTHENING WORKS TO EAST KOWLOON CORRIDOR

現有的公廁將會拆卸及重置
EXISTING PUBLIC TOILET TO BE DEMOLISHED AND REPROVISIONED



圖例 LEGEND table with symbols and descriptions for various railway and infrastructure elements.

一般說明 GENERAL NOTES
1. 有關一般說明參閱圖號 SCL-G01.
FOR GENERAL NOTES, REFER TO DRAWING NO. SCL-G01.

Table of amendments with columns for revision, date, and description.

SIGNED section with name and date of the Chief Engineer.

鐵路條例 (第519章) 沙田至中環線
SHATIN TO CENTRAL LINK

RAILWAYS ORDINANCE (CHAPTER 519) SHATIN TO CENTRAL LINK

Drawing title and scale information.

香港特別行政區政府 THE GOVERNMENT OF THE HONG KONG SPECIAL ADMINISTRATIVE REGION 路政署 HIGHWAYS DEPARTMENT 鐵路拓展處 RAILWAY DEVELOPMENT OFFICE

Vertical text on the left margin containing drawing file information.