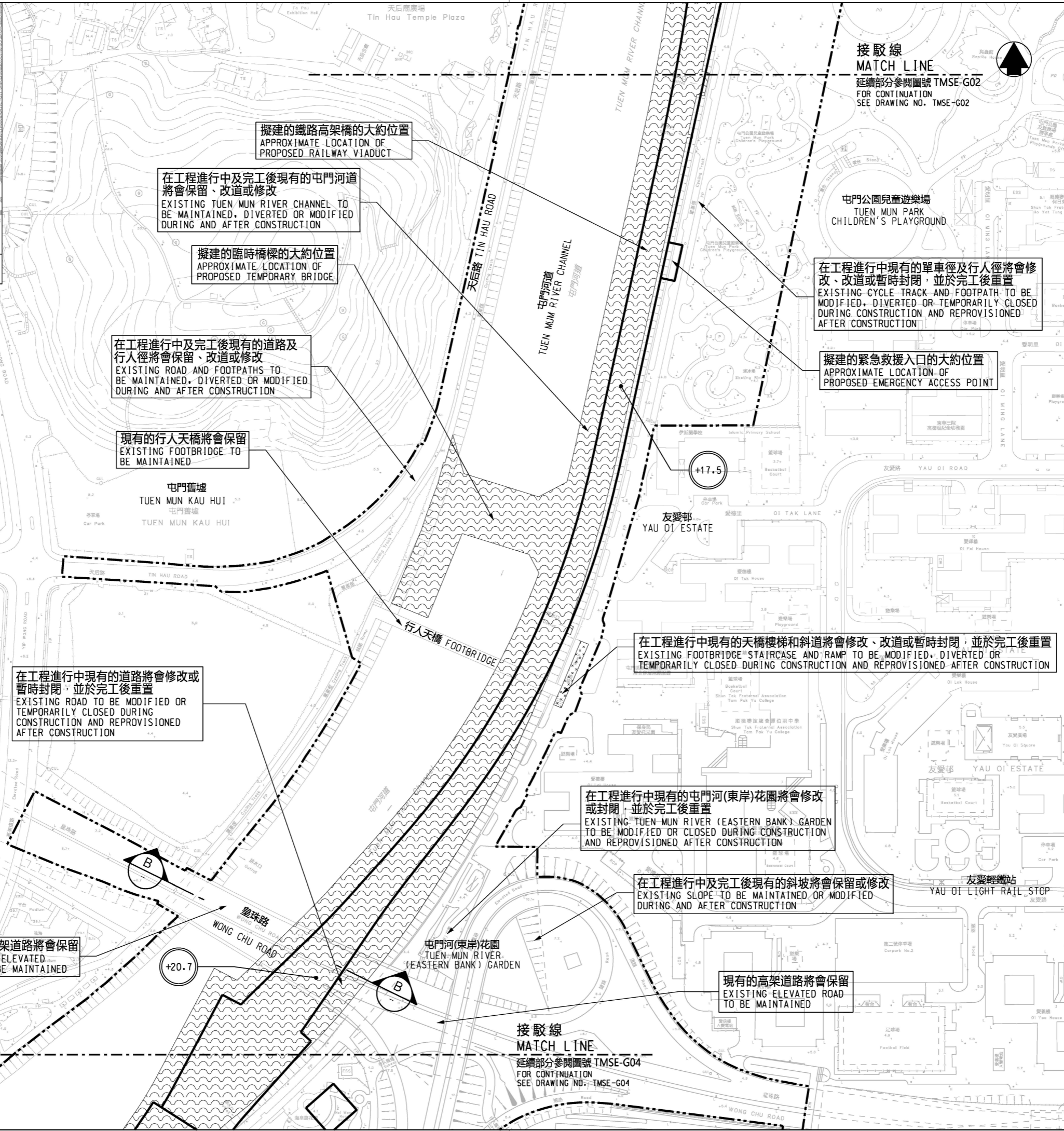
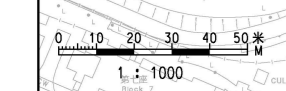
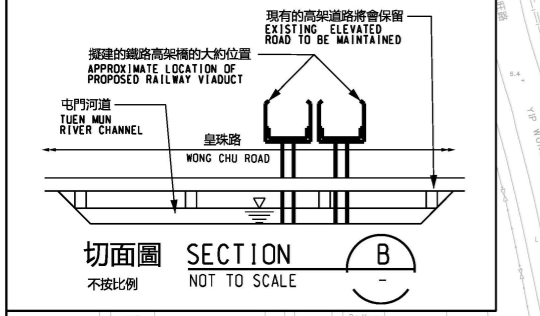


位置圖  
LOCATION PLAN  
不按比例  
NOT TO SCALE



擬建的鐵路高架橋的大約位置  
APPROXIMATE LOCATION OF PROPOSED RAILWAY VIADUCT

在工程進行中及完工後現有的屯門河道將會保留、改道或修改  
EXISTING TUEN MUN RIVER CHANNEL TO BE MAINTAINED, DIVERTED OR MODIFIED DURING AND AFTER CONSTRUCTION

擬建的臨時橋樑的大約位置  
APPROXIMATE LOCATION OF PROPOSED TEMPORARY BRIDGE

在工程進行中及完工後現有的道路及行人徑將會保留、改道或修改  
EXISTING ROAD AND FOOTPATHS TO BE MAINTAINED, DIVERTED OR MODIFIED DURING AND AFTER CONSTRUCTION

現有的行人天橋將會保留  
EXISTING FOOTBRIDGE TO BE MAINTAINED

屯門舊墟  
TUEN MUN KAU HUI

在工程進行中現有的道路將會修改或暫時封閉，並於完工後重置  
EXISTING ROAD TO BE MODIFIED OR TEMPORARILY CLOSED DURING CONSTRUCTION AND REPROVISIONED AFTER CONSTRUCTION

現有的高架道路將會保留  
EXISTING ELEVATED ROAD TO BE MAINTAINED

屯門河(東岸)花園  
TUEN MUN RIVER (EASTERN BANK) GARDEN

在工程進行中現有的屯門河(東岸)花園將會修改或封閉，並於完工後重置  
EXISTING TUEN MUN RIVER (EASTERN BANK) GARDEN TO BE MODIFIED OR CLOSED DURING CONSTRUCTION AND REPROVISIONED AFTER CONSTRUCTION

在工程進行中及完工後現有的斜坡將會保留或修改  
EXISTING SLOPE TO BE MAINTAINED OR MODIFIED DURING AND AFTER CONSTRUCTION

現有的高架道路將會保留  
EXISTING ELEVATED ROAD TO BE MAINTAINED

接駁線  
MATCH LINE  
延續部分參閱圖號 TMSE-G04  
FOR CONTINUATION SEE DRAWING NO. TMSE-G04

接駁線  
MATCH LINE  
延續部分參閱圖號 TMSE-G02  
FOR CONTINUATION SEE DRAWING NO. TMSE-G02

屯門公園兒童遊樂場  
TUEN MUN PARK CHILDREN'S PLAYGROUND

在工程進行中現有的單車徑及行人徑將會修改、改道或暫時封閉，並於完工後重置  
EXISTING CYCLE TRACK AND FOOTPATH TO BE MODIFIED, DIVERTED OR TEMPORARILY CLOSED DURING CONSTRUCTION AND REPROVISIONED AFTER CONSTRUCTION

擬建的緊急救援入口的大約位置  
APPROXIMATE LOCATION OF PROPOSED EMERGENCY ACCESS POINT

在工程進行中現有的天橋樓梯和斜道將會修改、改道或暫時封閉，並於完工後重置  
EXISTING FOOTBRIDGE STAIRCASE AND RAMP TO BE MODIFIED, DIVERTED OR TEMPORARILY CLOSED DURING CONSTRUCTION AND REPROVISIONED AFTER CONSTRUCTION

友愛輕鐵站  
YAU OI LIGHT RAIL STOP

圖例 LEGEND:

- 方案界線  
BOUNDARY OF THE SCHEME
- 擬建的鐵路車站及其設施  
PROPOSED RAILWAY STATION AND ASSOCIATED FACILITIES
- 現有的港鐵車站及輕鐵站  
EXISTING MTR STATION AND LIGHT RAIL STOP
- 擬設置地盤設施的臨時施工區  
PROPOSED TEMPORARY WORKS AREA FOR SITE FACILITIES
- 現有的行人天橋將受影響  
EXISTING FOOTBRIDGE TO BE AFFECTED
- 可能在其上進行填海工程或其他工程的政府前濱或海床  
GOVERNMENT FORESHORE OR SEABED OVER OR UPON WHICH RECLAMATION OR OTHER WORKS MAY BE CARRIED OUT
- +18.0  
以主水平基準為依據之擬建路軌大致水平 (米)  
PROPOSED APPROXIMATE TRACK LEVEL IN m P.D.

一般說明 GENERAL NOTES  
1. 有關一般說明參閱圖號 TMSE-G01.  
FOR GENERAL NOTES, REFER TO DRAWING NO. TMSE-G01.

修訂表  
TABLE OF AMENDMENTS

修改 REV	日期 DATE	繪圖 BY	核對 SUB	負責 APP	說明 DESCRIPTION

SIGNED  
林雨舟 LAM YU CHAU  
路政署  
鐵路拓展處處長 (1)  
GOVERNMENT ENGINEER/  
RAILWAY DEVELOPMENT (1)  
HIGHWAYS DEPARTMENT

31 DEC 2021  
發出日期 DATE OF ISSUE

圖則名稱 DRAWING TITLE  
鐵路條例 (第519章)  
屯門南延線  
總體規劃圖則 8頁的第3頁  
RAILWAYS ORDINANCE (CHAPTER 519)  
TUEN MUN SOUTH EXTENSION  
GENERAL LAYOUT PLAN SHEET 3 OF 8

圖號 DRAWING NO. TMSE-G03 比例 SCALE 1:1000 (A1) 或如圖示 AS SHOWN

香港特別行政區政府  
THE GOVERNMENT OF THE HONG KONG SPECIAL ADMINISTRATIVE REGION  
路政署  
HIGHWAYS DEPARTMENT  
鐵路拓展處  
RAILWAY DEVELOPMENT OFFICE