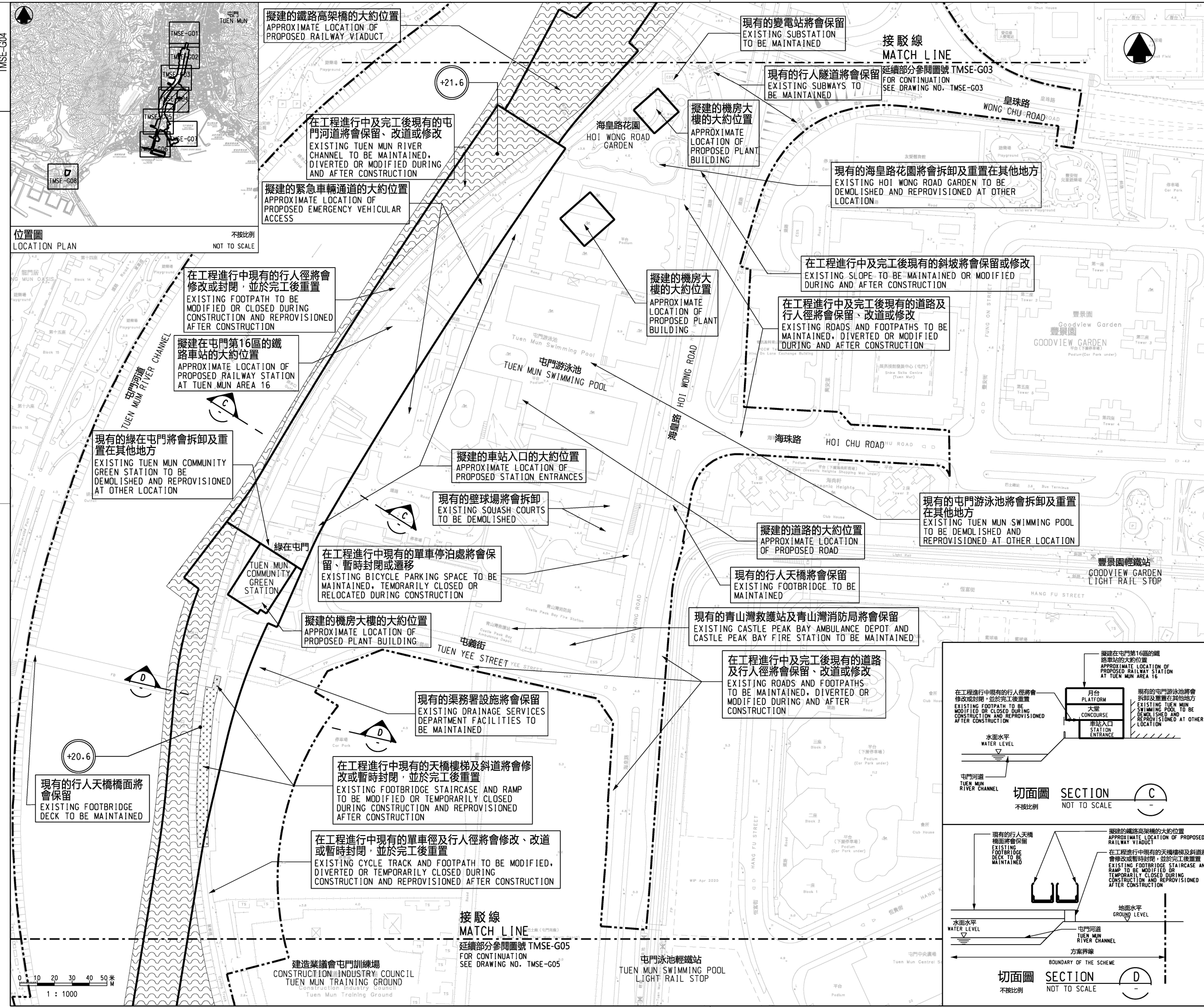
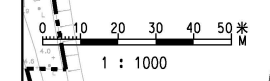


DRAWING NO. TMSE-G04



位置圖
LOCATION PLAN
不按比例
NOT TO SCALE



圖例 LEGEND:

- 方案界線
BOUNDARY OF THE SCHEME
- 擬建的鐵路車站及其設施
PROPOSED RAILWAY STATION AND ASSOCIATED FACILITIES
- 現有的港鐵車站及輕鐵站
EXISTING MTR STATION AND LIGHT RAIL STOP
- 擬建工地設施的臨時施工區
PROPOSED TEMPORARY WORKS AREA FOR SITE FACILITIES
- 現有的行人天橋將受影響
EXISTING FOOTBRIDGE TO BE AFFECTED
- 可能在其上進行填海工程或其他工程的政府前濱或海床
GOVERNMENT FORESHORE OR SEABED OVER OR UPON WHICH RECLAMATION OR OTHER WORKS MAY BE CARRIED OUT
- +18.0
以主水平基準為依據之擬建路軌大約水平 (米)
PROPOSED APPROXIMATE TRACK LEVEL IN m P.D.

一般說明 GENERAL NOTES
1. 有關一般說明參閱圖號 TMSE-G01.
FOR GENERAL NOTES, REFER TO DRAWING NO. TMSE-G01.

修訂表
TABLE OF AMENDMENTS

| 修訂 REV | 日期 DATE | 繪圖 BY | 核對 SUB | 負責 APP | 說明 DESCRIPTION |
|-----------|------------|----------|-----------|-----------|-------------------|
| | | | | | |

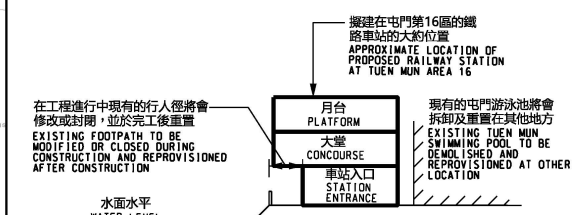
SIGNED
林雨舟 LAM YU CHAU
獲准發出
APPROVED FOR ISSUE
31 DEC 2021
發出日期 DATE OF ISSUE

圖則名稱 DRAWING TITLE
**鐵路條例 (第519章)
屯門南延線
總體規劃圖則 8頁的第4頁**

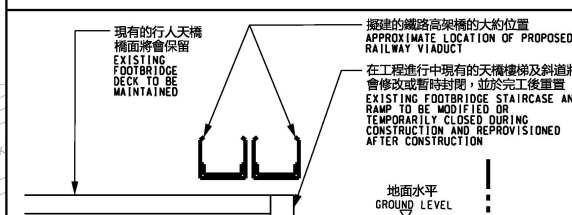
RAILWAYS ORDINANCE (CHAPTER 519)
TUEN MUN SOUTH EXTENSION
GENERAL LAYOUT PLAN SHEET 4 OF 8

圖號 DRAWING NO.
TMSE-G04
比例 SCALE
1:1000 (A1)
或如圖示
AS SHOWN

香港特別行政區政府
THE GOVERNMENT OF THE HONG KONG
SPECIAL ADMINISTRATIVE REGION
路政署
HIGHWAYS DEPARTMENT
鐵路拓展處
RAILWAY DEVELOPMENT OFFICE



切面圖 SECTION C
不按比例 NOT TO SCALE



切面圖 SECTION D
不按比例 NOT TO SCALE