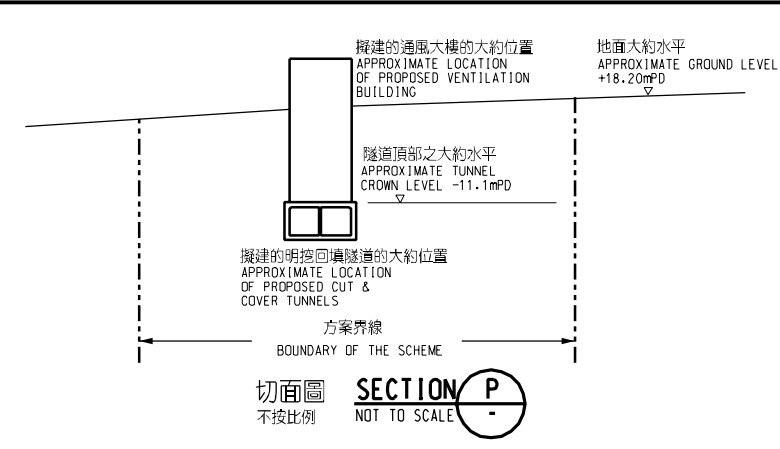
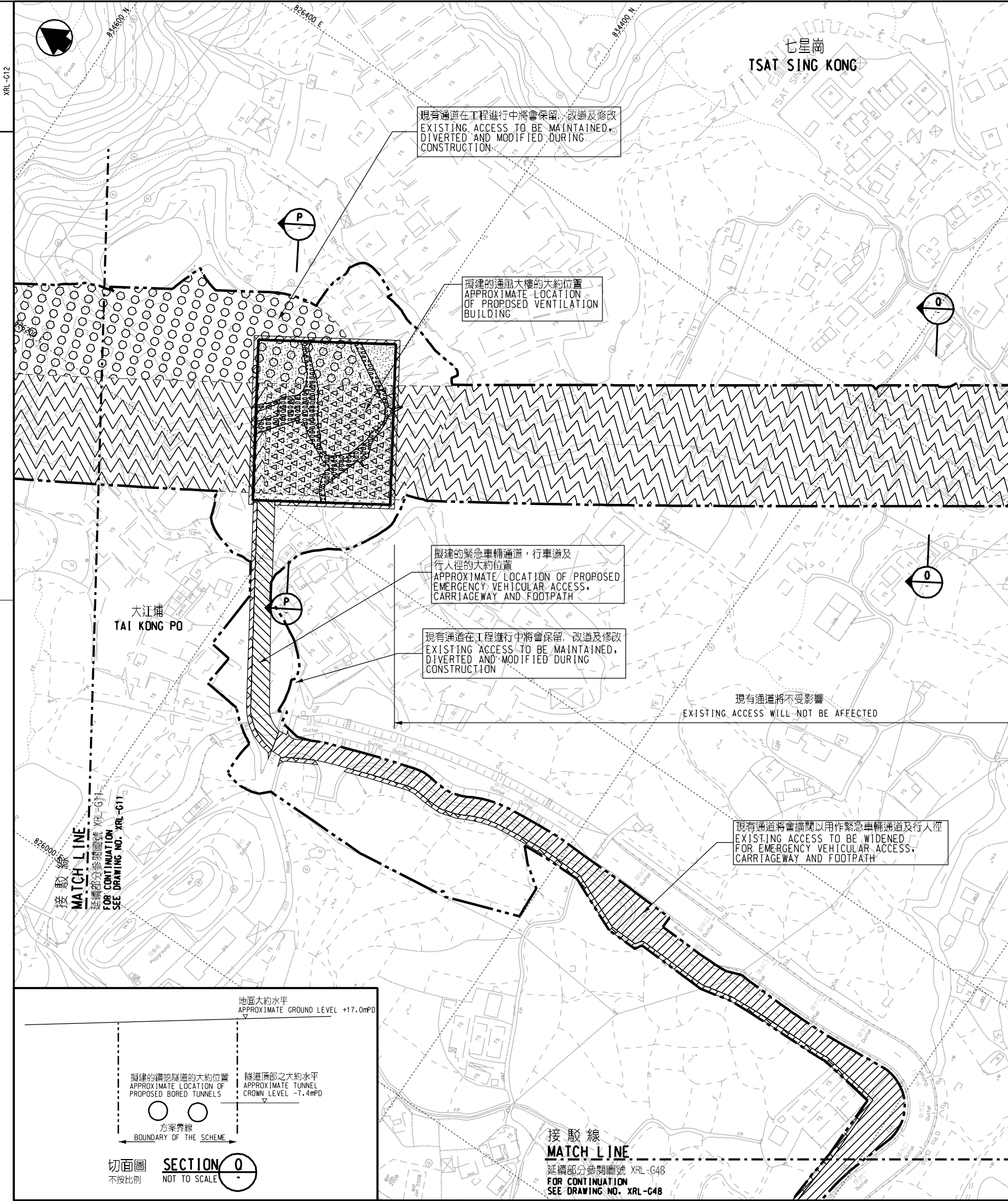


DRAWING NO. XRL-G12



**圖例 LEGEND**

- 方案界線  
BOUNDARY OF THE SCHEME
- 擬建的車站及其他鐵路設施  
PROPOSED STATION AND OTHER RAILWAY FACILITIES
- 擬建的車站及其他鐵路設施(地下)  
PROPOSED STATION AND OTHER RAILWAY FACILITIES (UNDERGROUND)
- 擬建的鑽挖或掘掘或鑽爆隧道  
PROPOSED BORED / MINED / DRILL AND BLAST TUNNEL
- 擬採用明挖回填法興建的鐵路設施或隧道  
PROPOSED RAILWAY FACILITIES/TUNNEL BY CUT-AND-COVER METHOD
- 擬建的地下臨時建築通道  
PROPOSED TEMPORARY UNDERGROUND CONSTRUCTION ACCESS
- 可能永久封閉的道路(包括行車道和行人徑)  
ROADS (INCLUDING CARRIAGEWAY AND FOOTPATH) WHICH MAY BE CLOSED PERMANENTLY
- 擬建的緊急車輛通道及行車道  
PROPOSED EMERGENCY VEHICULAR ACCESS AND CARRIAGEWAY
- 擬建的行人徑  
PROPOSED FOOTPATH
- 現有的行人天橋將受影響  
EXISTING FOOTBRIDGE TO BE AFFECTED
- 擬建的臨時行人天橋/地面行人過路處  
PROPOSED TEMPORARY FOOTBRIDGE / AT-GRADE PEDESTRIAN CROSSING
- 擬建的行人天橋  
PROPOSED FOOTBRIDGE
- 可能在其上進行填海工程或其他工程的政府前濱或海床  
GOVERNMENT FORESHORE OR SEABED OVER OR UPON WHICH RECLAMATION OR OTHER WORKS MAY BE CARRIED OUT

**一般說明 GENERAL NOTES**  
 1. 有關一般說明參閱圖號 XRL - G01.  
 FOR GENERAL NOTES, REFER TO DRAWING NO. XRL - G01.

**修訂表 TABLE OF AMENDMENTS**

修訂日期	修訂人	修訂內容	說明
REV	DATE	BY	DESCRIPTION

發行人  
APPROVED FOR ISSUE

發出日期  
DATE OF ISSUE

核准發出  
APPROVED FOR ISSUE

路政署  
鐵路拓展處處長(2)  
GOVERNMENT ENGINEER/  
RAILWAY DEVELOPMENT OFFICER (2)  
HIGHWAYS DEPARTMENT

圖則名稱  
DRAWING TITLE  
**廣深港高速鐵路香港段  
鐵路條例(第519章)  
總體規劃圖則 63頁的第12頁**  
 HONG KONG SECTION OF  
 GUANGZHOU - SHENZHEN - HONG KONG  
 EXPRESS RAIL LINK  
 RAILWAYS ORDINANCE (CHAPTER 519)  
 GENERAL LAYOUT PLAN SHEET 12 OF 63

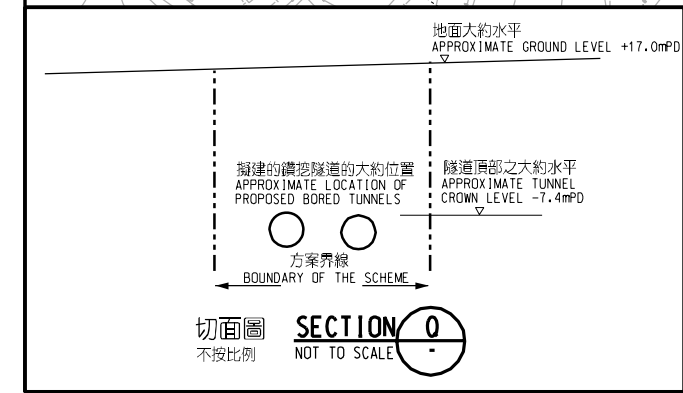
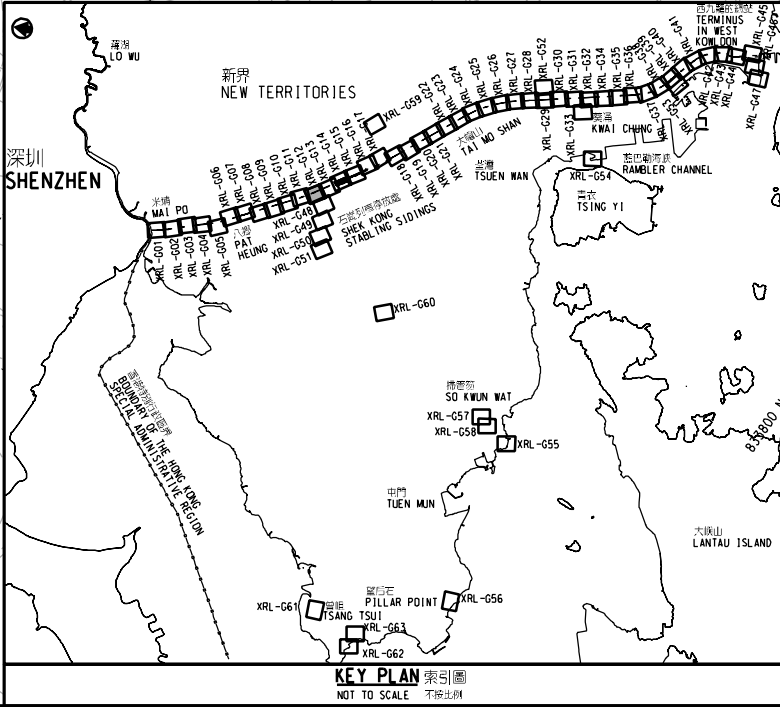
圖號  
DRAWING NO.  
**XRL - G12**

比例  
SCALE  
**1:1000 (A1)**  
 或如顯示  
OR  
 AS SHOWN

香港特別行政區政府  
THE GOVERNMENT OF THE HONG KONG  
SPECIAL ADMINISTRATIVE REGION

路政署  
HIGHWAYS DEPARTMENT

鐵路拓展處  
RAILWAY DEVELOPMENT OFFICE



接駁線  
MATCH LINE  
 延續部分參閱圖號 XRL-G48  
 FOR CONTINUATION  
 SEE DRAWING NO. XRL-G48

