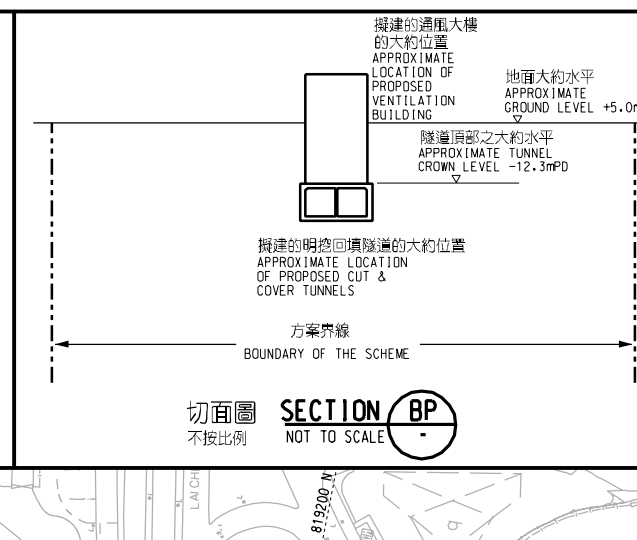
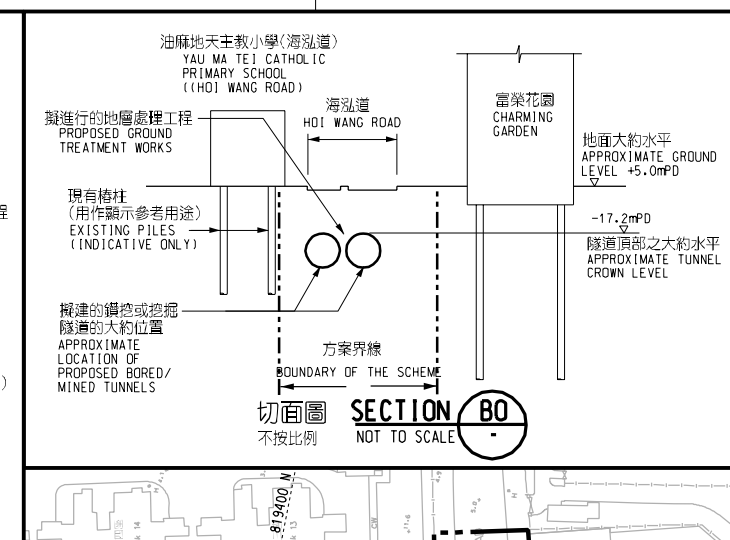
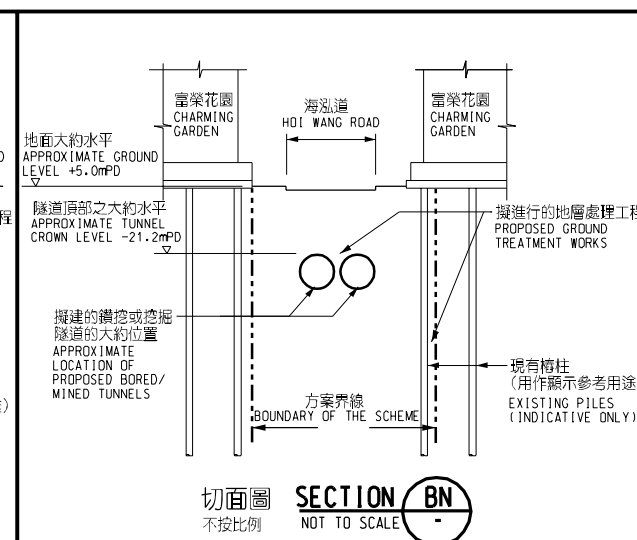
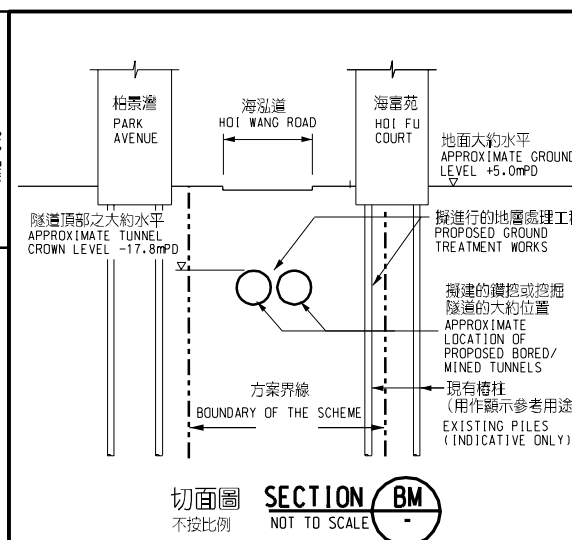
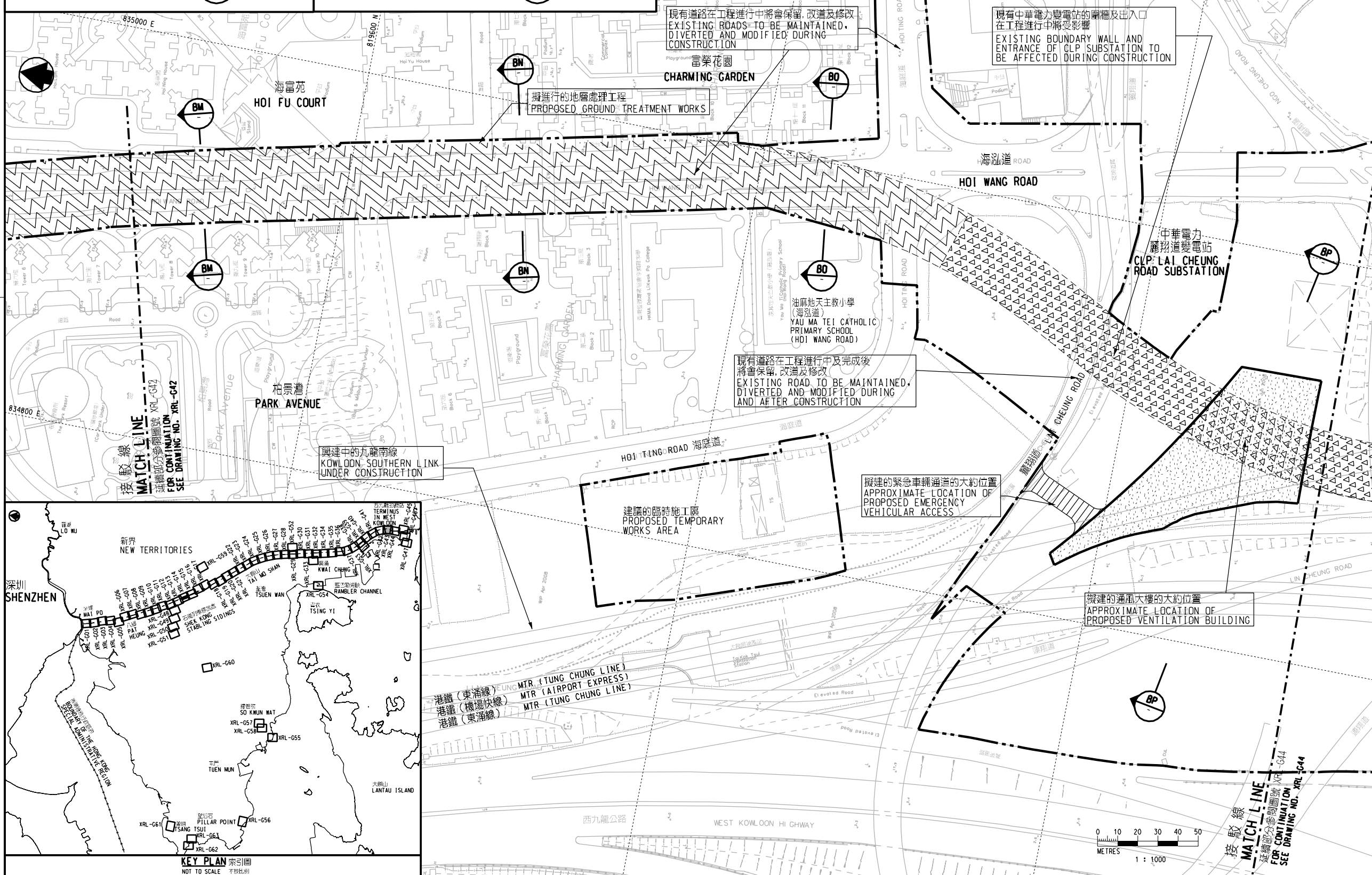


DRAWING NO. XRL-G43



圖例 LEGEND

- 方案界線 BOUNDARY OF THE SCHEME
- 擬建的車站及其他鐵路設施 PROPOSED STATION AND OTHER RAILWAY FACILITIES
- 擬建的車站及其他鐵路設施(地下) PROPOSED STATION AND OTHER RAILWAY FACILITIES (UNDERGROUND)
- 擬建的鑽挖或挖泥或鑽爆隧道 PROPOSED BORED / MINED / DRILL AND BLAST TUNNEL
- 擬採用明挖回填法興建的鐵路設施或隧道 PROPOSED RAILWAY FACILITIES/TUNNEL BY CUT-AND-COVER METHOD
- 擬建的地下臨時建築通道 PROPOSED TEMPORARY UNDERGROUND CONSTRUCTION ACCESS
- 可能永久封閉的道路(包括行車道和行人徑) WHICH MAY BE CLOSED PERMANENTLY
- 擬建的緊急車輛通道及行車道 PROPOSED EMERGENCY VEHICULAR ACCESS AND CARRIAGEWAY
- 擬建的行人徑 PROPOSED FOOTPATH
- 現有的行人天橋將受影響 EXISTING FOOTBRIDGE TO BE AFFECTED
- 擬建的臨時行人天橋/地面行人過路處 PROPOSED TEMPORARY FOOTBRIDGE / AT-GRADE PEDESTRIAN CROSSING
- 擬建的行人天橋 PROPOSED FOOTBRIDGE
- 可能在其上進行填海工程或其他工程的政府前濱或海床 OTHER WORKS MAY BE CARRIED OUT



一般說明 GENERAL NOTES

1. 有關一般說明參閱圖號 XRL-G01.
FOR GENERAL NOTES, REFER TO DRAWING NO. XRL-G01.

修訂表 TABLE OF AMENDMENTS					
修訂 NO.	日期 DATE	繪圖員 BY	校對員 SUB	負責人 APP	說明 DESCRIPTION

發行人 APPROVED FOR ISSUE: 路政署 鐵路發展處處長(2) GOVERNMENT ENGINEER/RAILWAY DEVELOPMENT (2) HIGHWAYS DEPARTMENT

發出日期 DATE OF ISSUE:

圖則名稱 DRAWING TITLE: 廣深港高速鐵路香港段 鐵路條例(第519章) 總體規劃圖則 63頁的第43頁 HONG KONG SECTION OF GUANGZHOU - SHENZHEN - HONG KONG EXPRESS RAIL LINK RAILWAYS ORDINANCE (CHAPTER 519) GENERAL LAYOUT PLAN SHEET 43 OF 63

圖號 DRAWING NO.: XRL - G43 比例 SCALE: 1:1000 (A1) 或如顯示 OR AS SHOWN

香港特別行政區政府 THE GOVERNMENT OF THE HONG KONG SPECIAL ADMINISTRATIVE REGION
路政署 HIGHWAYS DEPARTMENT
鐵路拓展處 RAILWAY DEVELOPMENT OFFICE

