





- 圖例 LEGEND**
-  方案界線  
BOUNDARY OF THE SCHEME
  -  擬建的鐵路中線  
PROPOSED RAILWAY TRACK CENTRE LINE
  -  擬建的鐵路車站  
PROPOSED RAILWAY STATION
  -  就建築工程 (包括在方案界線以外進行的建築工程) 與方案或鐵路的營運或維修不相容, 可行使建築圖則或建築工程展開的控制的土地範圍  
AREA OF LAND ON WHICH CONTROL OF BUILDING PLANS OR COMMENCEMENT OF BUILDING WORKS (INCLUDING BUILDING WORKS OUTSIDE THE BOUNDARIES OF THE SCHEME) WHICH ARE INCOMPATIBLE WITH THE SCHEME OR THE OPERATION OR MAINTENANCE OF THE RAILWAY MAY BE REQUIRED

**修訂表**  
TABLE OF AMENDMENTS

修訂	日期	繪圖	核對	負責	說明
REV	DATE	BY	SUB	APP	DESCRIPTION

獲准發出 APPROVED FOR ISSUE  
 發出日期 DATE OF ISSUE

圖則名稱 DRAWING TITLE  
**廣深港高速鐵路香港段  
 鐵路條例(第519章)  
 控制建築圖則及工程展開圖則  
 44頁的第30頁**  
 HONG KONG SECTION OF  
 GUANGZHOU - SHENZHEN - HONG KONG  
 EXPRESS RAIL LINK  
 RAILWAYS ORDINANCE (CHAPTER 519)  
 CONTROL OF BUILDING PLANS AND  
 COMMENCEMENT OF WORK PLAN SHEET 30 OF 44

圖號 DRAWING NO. **XRL - P30** 比例 SCALE **1:1000 (A1)**  
 或如顯示 OR AS SHOWN

**香港特別行政區政府**  
 THE GOVERNMENT OF THE HONG KONG  
 SPECIAL ADMINISTRATIVE REGION

**路政署**  
 HIGHWAYS DEPARTMENT  
**鐵路拓展處**  
 RAILWAY DEVELOPMENT OFFICE

