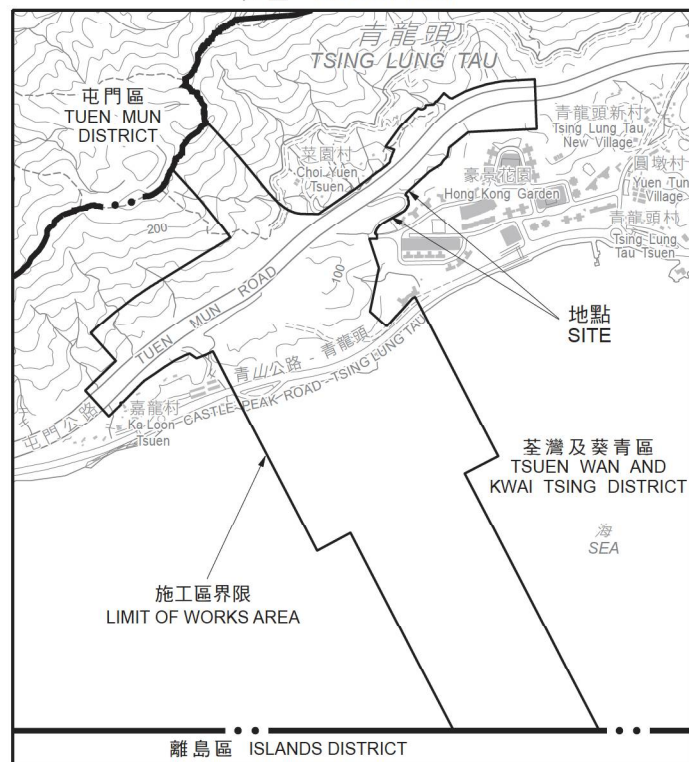


位置 LOCATION



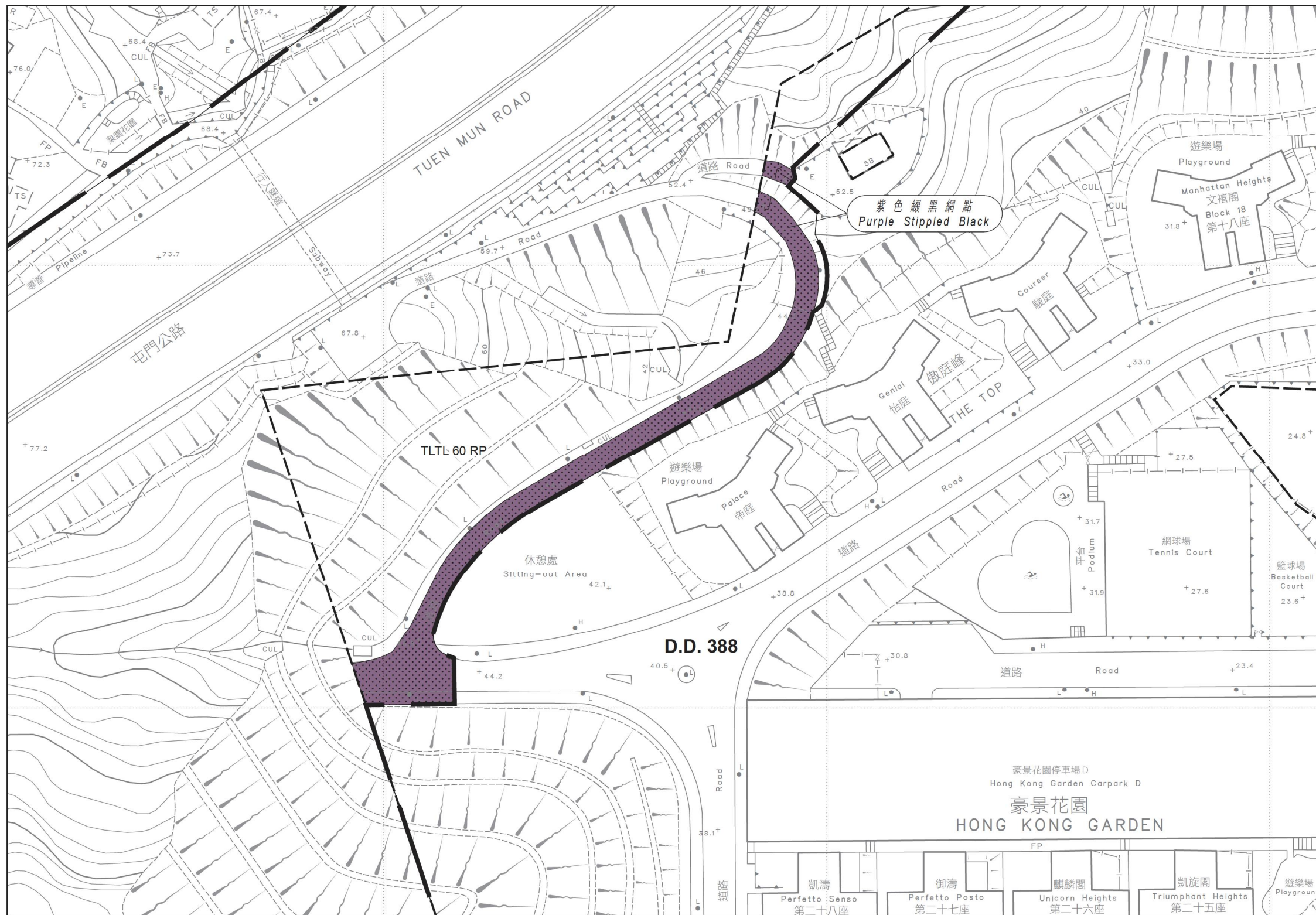
比例 SCALE 1:20 000

設定暫時佔用土地權利的範圍
AREA FOR CREATION OF RIGHTS OF TEMPORARY OCCUPATION OF LAND

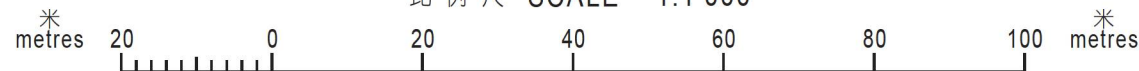
地段編號 LOT No.	面積以平方米計(約數) AREA IN SQUARE METRES (ABOUT)
青龍頭地段第60號餘段 (部分) TLTL 60 RP (Portion)	1026.4

圖例
LEGEND

- 施工區界限
LIMIT OF WORKS AREA
- 紫色綴黑網點
Purple Stippled Black
- 設定暫時佔用土地權利的範圍
AREA FOR CREATION OF RIGHTS OF TEMPORARY OCCUPATION OF LAND
- 地段界線
LOT BOUNDARY
- TLTL** 青龍頭地段
TSING LUNG TAU LOT
- D.D.** 丈量約份
DEMARCATON DISTRICT
- RP** 餘段
REMAINING PORTION
- 分區界線
DISTRICT BOUNDARY



比例尺 SCALE 1:1 000



只作識別用
FOR IDENTIFICATION PURPOSES ONLY

已簽署 Signed
(何敏儀 M. Y. HO)
荃灣葵青地政專員
District Lands Officer, Tsuen Wan and Kwai Tsing
日期 Date 07/09/2023

設定暫時佔用土地權利圖則
道路 (工程、使用及補償) 條例 (第370章)
工務計劃項目第6884TH號
十一號幹線 (元朗至北大嶼山段)
PLAN FOR CREATION OF RIGHTS OF TEMPORARY OCCUPATION OF LAND
ROADS (WORKS, USE AND COMPENSATION) ORDINANCE (CHAPTER 370)
PWP ITEM NO. 6884TH
ROUTE 11 (SECTION BETWEEN YUEN LONG AND NORTH LANTAU)

檔案編號 File Nos. LM 1 in DLO/TWKT/TW 1/WRN/2023 & LD DSO/TWKT 13/12/37

測量圖編號 Survey Sheet No. 6-SW-25B

發展藍圖編號 Layout Plan No. -----

參考圖編號 Reference Plan Nos. 284104/GZ/1021 & 1023 (路政署) (HyD)

圖則編號 PLAN No. TWM4420