

位置 LOCATION  
此圖 SCALE 1:20 000

- 圖例 LEGEND**
- 收地 / 遷拆界線 RESUMPTION / CLEARANCE LIMIT
  - 將予收回的土地 LAND TO BE RESUMED
  - 地塊界線 LOT BOUNDARY
  - D.D. 丈量前界線 DEMARCATION DISTRICT
  - RP 剩餘 REMAINING PORTION
  - S. 分界 SECTION
  - 丈量前界線 DEMARCATION DISTRICT BOUNDARY
  - 分區界線 DISTRICT BOUNDARY
  - 塗色 COLOURED ORANGE

將予收回土地的圖則  
Area of Land to be Resumed

丈量前圖則 D.D. No.	地塊編號 Lot No.	平方呎的數 sq ft (about)	平方呎的數 sq ft (about)	
121	262 RP	(85%) Portion	84.1	865
121	268 RP	(85%) Portion	5.7	40
121	274 RP	(85%) Portion	74.1	790
121	275 RP	(85%) Portion	180.0	1938
121	287 RP	(85%) Portion	531.5	5721
121	330 RP	(85%) Portion	40.7	453
121	331 RP	(85%) Portion	105.2	1132
121	403 S.D RP	(85%) Portion	523.8	5706
121	455 RP	(85%) Portion	1304.6	14043
121	456 RP	(85%) Portion	14.3	154
121	457 RP	(85%) Portion	119.2	1297
121	458 RP	(85%) Portion	244.8	2635
121	459 RP	(85%) Portion	278.5	2978
121	461 RP	(85%) Portion	308.5	4155
121	462 RP	(85%) Portion	364.9	3923
121	463 RP	(85%) Portion	186.1	1998
121	464 RP	(85%) Portion	11.1	119
121	470 RP	(85%) Portion	405.6	4366
121	423 S.A RP	(85%) Portion	71.6	773
121	443 S.B RP	(85%) Portion	549.2	5911
121	484 RP	(85%) Portion	55.9	602
總面積 Total Area			5612.5	60413



比尺 SCALE 1:1 000  
0 20 40 60 80 100 metres

只作識別用 FOR IDENTIFICATION PURPOSES ONLY

已簽署 Signed  
(陳達通 Tommy CHEN)  
總地產測量師/土地測量 Chief Estate Surveyor / Acquisition  
日期 Date 26/09/2023

地政總署土地測量處  
Acquisition Section  
Lands Department  
香港地政總署測量處  
Plan Prepared by District Survey Office, Yuen Long  
© 2023/2024 版權所有 Copyright reserved Hong Kong SAR Government

收地圖則  
道路(工程、使用及補償)條例(第370章)  
工務計劃項目第888TH號  
元朗公路(藍地至唐人新村段)擴闊工程

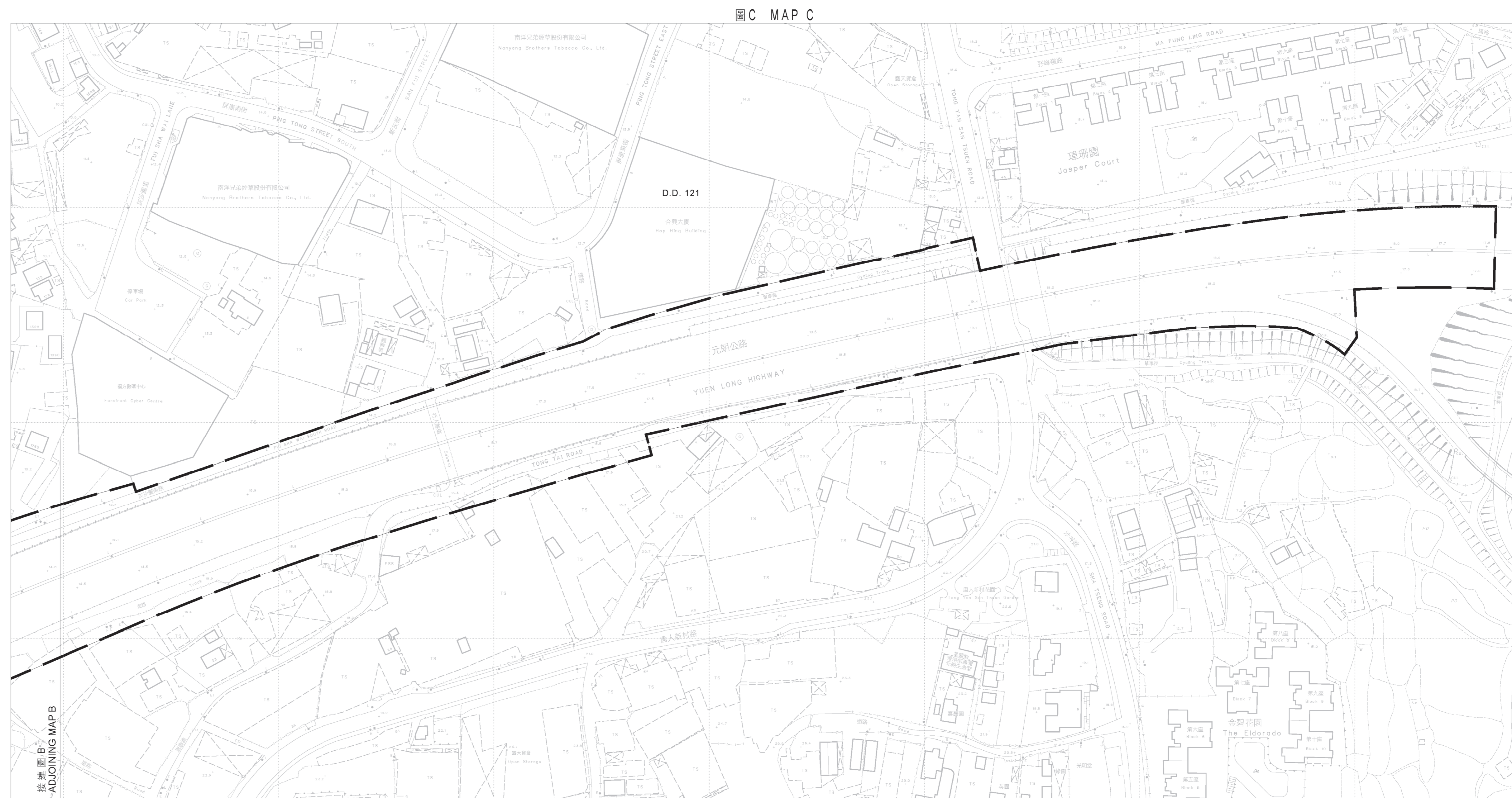
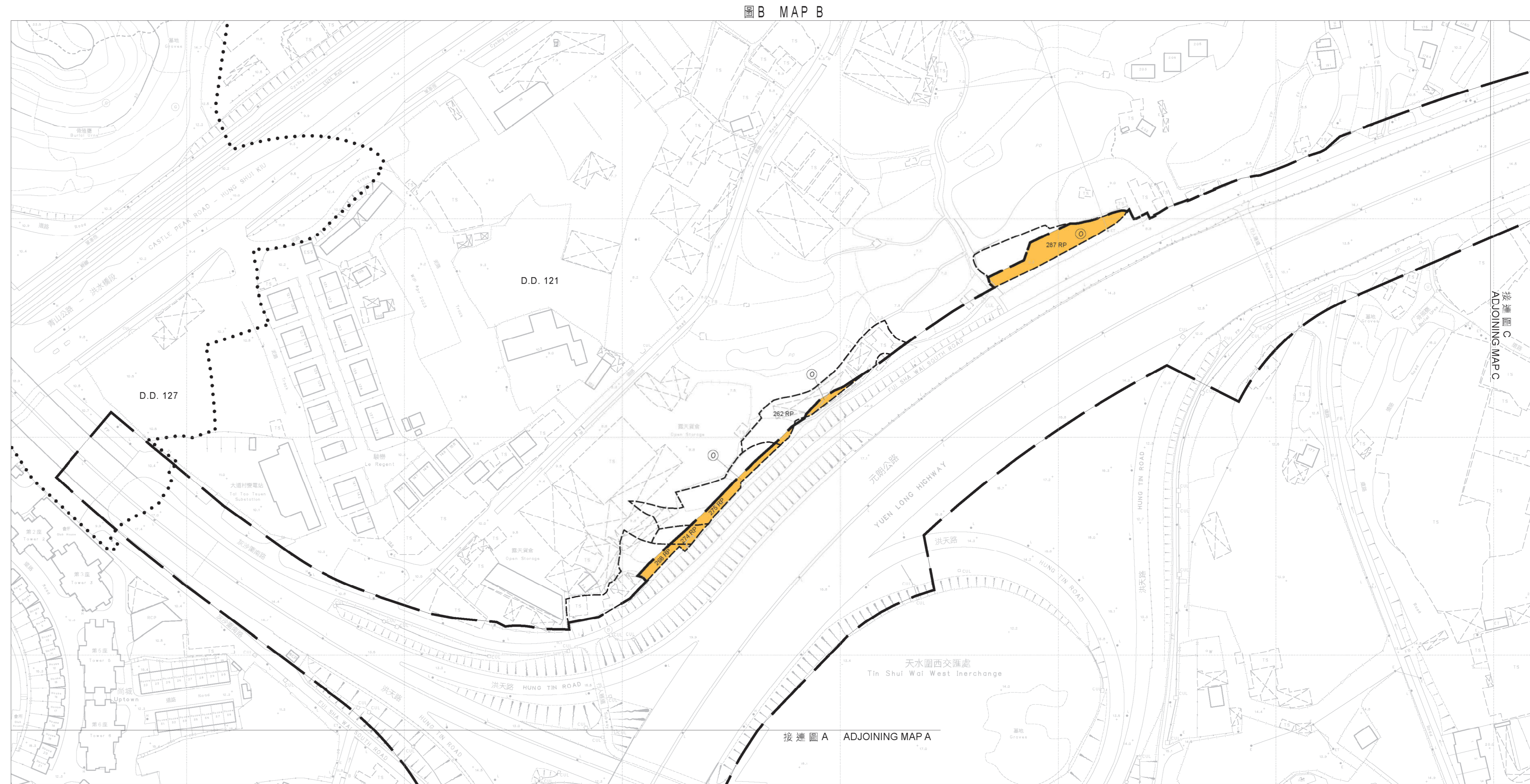
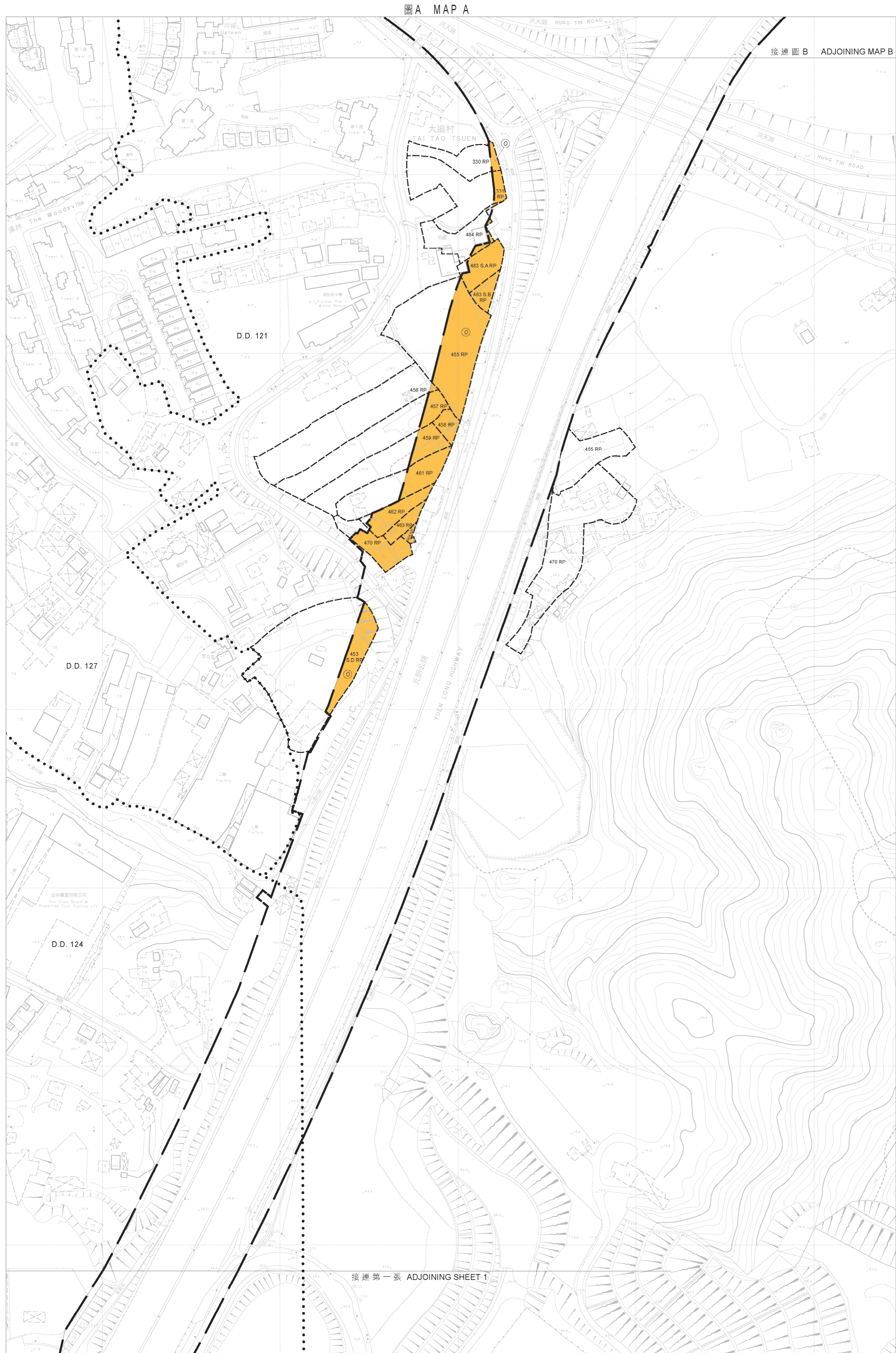
**RESUMPTION PLAN**  
ROADS (WORKS, USE AND COMPENSATION) ORDINANCE (CHAPTER 370)  
PWP ITEM NO. 888TH  
WIDENING OF YUEN LONG HIGHWAY (SECTION BETWEEN LAM TEI AND TONG YAN SAN TSUEN)

檔案編號  
File No. LD YLPT/YRN/31/2020B, LD DSO/YL/13/110/0

測量圖編號  
Survey Sheet No. 6-NW-17B, 17D, 18A & 18C

參考圖編號  
Reference Plan No. 60695325/GAZ/100 to 105 (請收單HYD)

圖則編號  
PLAN No. YLM11166 (第一張共二張 SHEET 1 OF 2)



附註  
 NOTE:  
 1. 有關收地範圍表、請參閱第一張。  
 FOR RESUMPTION AREA SCHEDULE, PLEASE REFER TO SHEET 1.  
 2. 有關圖則符號及縮寫等、請參閱第一張。  
 FOR LEGEND OF SYMBOLS AND ABBREVIATIONS ETC., PLEASE REFER TO SHEET 1.

比尺 SCALE 1:1 000  
 0 20 40 60 80 100 metres

只作識別用 FOR IDENTIFICATION PURPOSES ONLY

已簽署 Signed  
 (陳建通 Tommy CHEN)  
 總專業測量師/土地復用 Chief Estate Surveyor / Acquisition  
 日期 Date 26/09/2023

收地圖則  
 道路(工程、使用及補償)條例(第370章)  
 上務計劃項目第888TH號  
 元朗公路(藍地至唐人新村段)擴闊工程  
 RESUMPTION PLAN  
 ROADS (WORKS, USE AND COMPENSATION) ORDINANCE (CHAPTER 370)  
 PWP ITEM NO. 888TH  
 WIDENING OF YUEN LONG HIGHWAY (SECTION BETWEEN LAM TEI AND TONG YAN SAN TSUEN)

檔案編號 File No.	LD YLPT/YRN/31/2020B, LD DSO/YL/13/110/O
測量圖編號 Survey Sheet No.	6-NW-13A, 13B, 13C, 13D, 14A & 18A
參考圖編號 Reference Plan No.	60695325/GAZ/100 to 105 (請參閱HYD)
圖則編號 PLAN No.	YLM11166 (第二張共二張 SHEET 2 OF 2)

土地復用 土地復用組  
 Acquisition Section  
 Lands Department  
 圖則由元朗區測量師辦事處  
 Prepared by District Survey Office, Yuen Long  
 © 2023 政府版權保留 Copyright reserved, Hong Kong SAR Government