

道路(工程、使用及補償)條例 (第370章)

ROADS (WORKS, USE AND COMPENSATION) ORDINANCE (CHAPTER 370)

工務計劃項目第6174TB號

竹園北邨行人通道系統

PWP ITEM NO. 6174TB

PEDESTRIAN LINK NEAR CHUK YUEN (NORTH) ESTATE

圖則編號
PLAN NO.

圖則頁次
SHEET NO.

圖則名稱
PLAN TITLE

HWD6174TB-GZ0001

兩張之第一張
SHEET 1 OF 2

HWD6174TB-GZ0002

兩張之第二張
SHEET 2 OF 2

HWD6174TB-GZ0003

圖例
LEGEND

根據《道路(工程、使用及補償)條例》(第370章)
而在憲報公布之圖則
PLAN FOR GAZETTING UNDER ROADS
(WORKS, USE AND COMPENSATION)
ORDINANCE (CHAPTER 370)

批註
ENDORSED BY

陳美寶 CHAN Mable

運輸及物流局常任秘書長
PERMANENT SECRETARY
FOR TRANSPORT AND LOGISTICS

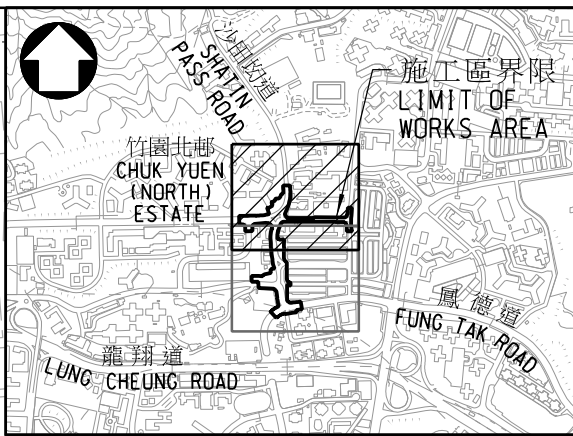
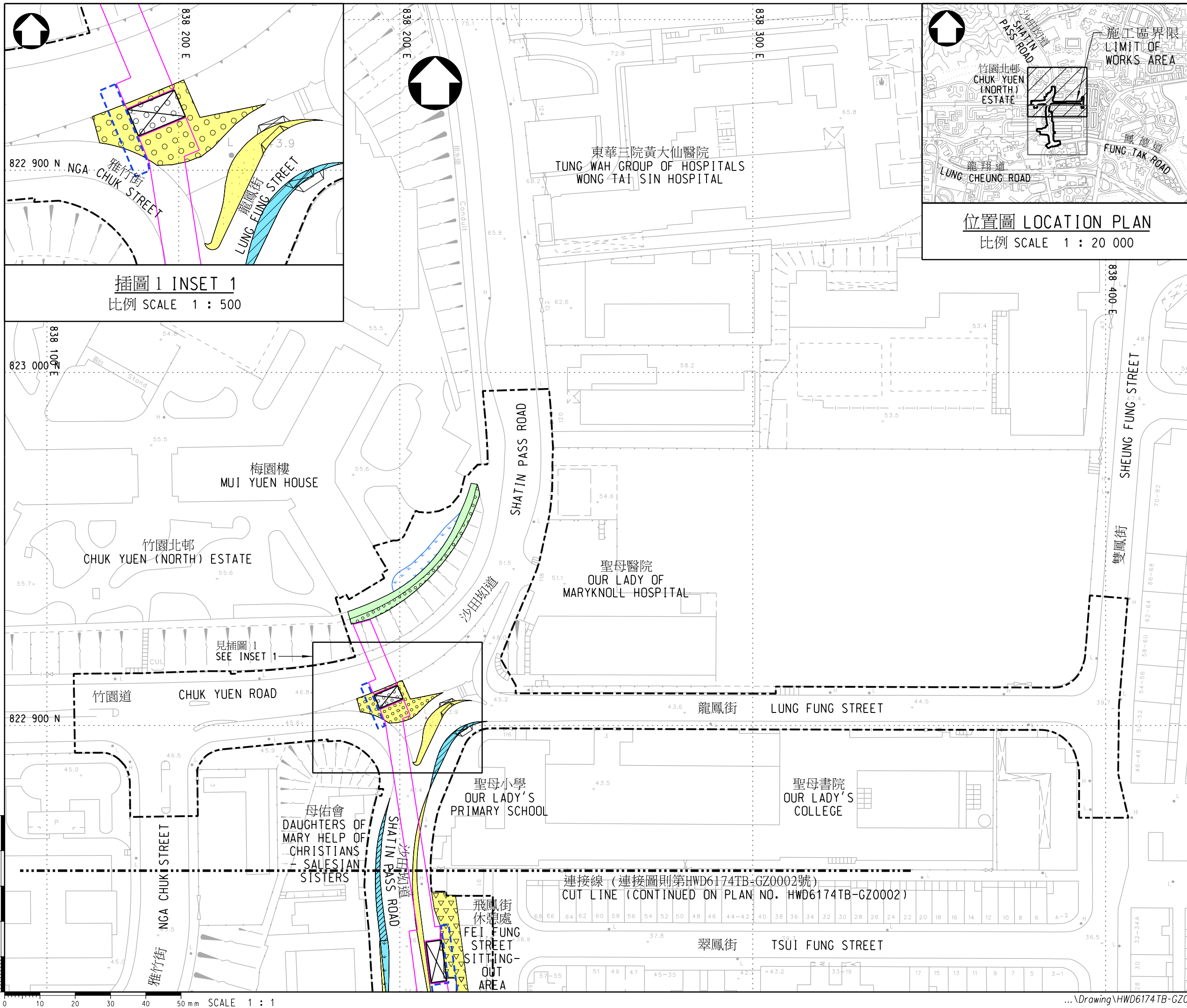
日期
DATE

核准
APPROVED BY

葉永祥 IP WING CHEUNG

路政署首席項目統籌 2 / 工程
PRINCIPAL PROJECT COORDINATOR 2 /
WORKS
HIGHWAYS DEPARTMENT

日期
DATE



位置圖 LOCATION PLAN
比例 SCALE 1 : 20 000

插圖 1 INSET 1
比例 SCALE 1 : 500

註釋 NOTES :

- 除另有說明外，所有量度以米為單位。
ALL DIMENSIONS ARE IN METRES UNLESS OTHERWISE SPECIFIED.
- 所有水平均為約數，以米為單位，並在香港主水平基準以上。
ALL LEVELS ARE APPROXIMATE VALUES AND IN METRES ABOVE HONG KONG PRINCIPAL DATUM.
- 如有需要，施工區界限內的部分現有行車道、行人路、行人過路處、美化市容地帶和飛鳳街休憩處的部分範圍或會分階段暫時封閉。
SECTIONS OF THE EXISTING CARRIAGEWAYS, FOOTPATHS, PEDESTRIAN CROSSINGS, AMENITY AREAS AND PARTS OF FEI FUNG STREET SITTING-OUT AREA WITHIN THE LIMIT OF WORKS AREA MAY BE TEMPORARILY CLOSED IN PHASE(S) AS AND WHEN REQUIRED.
- 圖例載於圖則第HWD6174TB-GZ0003號。
DETAILS OF LEGEND ARE SHOWN IN PLAN NO. HWD6174TB-GZ0003.

工程名稱
PROJECT TITLE

工務計劃項目第6174TB號
竹園北邨行人通道系統
PWP ITEM NO. 6174TB
PEDESTRIAN LINK NEAR
CHUK YUEN (NORTH) ESTATE

圖則名稱
PLAN TITLE

根據《道路(工程、使用及補償)條例》(第370章)而在憲報公布之圖則
PLAN FOR GAZETTING UNDER ROADS (WORKS, USE AND COMPENSATION) ORDINANCE (CHAPTER 370)
(兩張之第一張) (SHEET 1 OF 2)

圖則編號
PLAN NO.

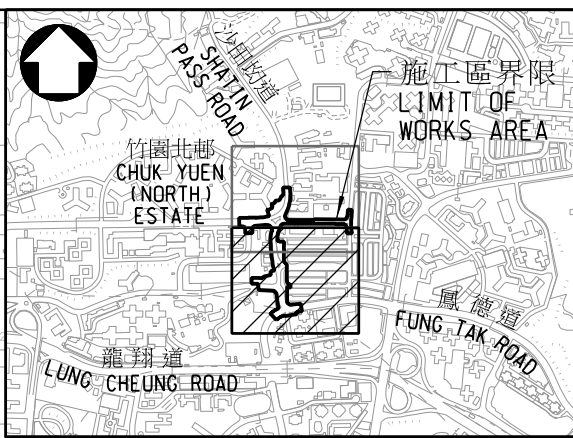
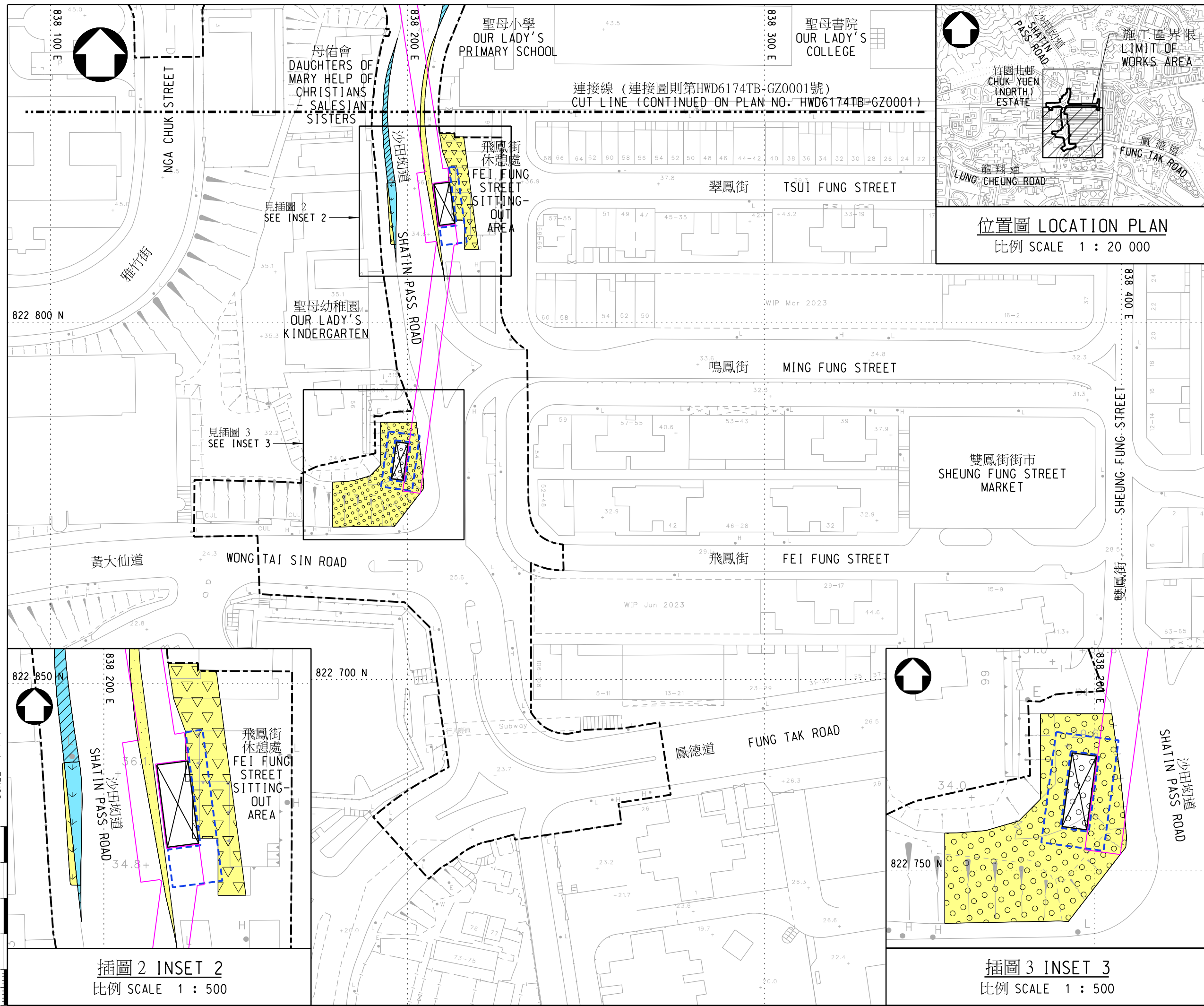
HWD6174TB-GZ0001

比例 SCALE 1 : 1000 或如圖所示 OR AS SHOWN A3

版權所有不得翻印 COPYRIGHT RESERVED

辦事處 OFFICE 工程部 WORKS DIVISION





位置圖 LOCATION PLAN
比例 SCALE 1 : 20 000

- 註釋 NOTES :
- 除另有說明外，所有量度以米為單位。
ALL DIMENSIONS ARE IN METRES UNLESS OTHERWISE SPECIFIED.
 - 所有水平均為約數，以米為單位，並在香港主水平基準以上。
ALL LEVELS ARE APPROXIMATE VALUES AND IN METRES ABOVE HONG KONG PRINCIPAL DATUM.
 - 如有需要，施工區界限內的部分現有行車道、行人路、行人過路處、美化市容地帶和飛鳳街休憩處的部分範圍或會分階段暫時封閉。
SECTIONS OF THE EXISTING CARRIAGEWAYS, FOOTPATHS, PEDESTRIAN CROSSINGS, AMENITY AREAS AND PARTS OF FEI FUNG STREET SITTING-OUT AREA WITHIN THE LIMIT OF WORKS AREA MAY BE TEMPORARILY CLOSED IN PHASE(S) AS AND WHEN REQUIRED.
 - 圖例載於圖則第HWD6174TB-GZ0003號。
DETAILS OF LEGEND ARE SHOWN IN PLAN NO. HWD6174TB-GZ0003.

工程名稱
PROJECT TITLE
工務計劃項目第6174TB號
竹園北邨行人通道系統
PWP ITEM NO. 6174TB
PEDESTRIAN LINK NEAR
CHUK YUEN (NORTH) ESTATE

圖則名稱
PLAN TITLE
根據《道路(工程、使用及補償)條例》(第370章)而在憲報公布之圖則
PLAN FOR GAZETTING UNDER ROADS (WORKS, USE AND COMPENSATION) ORDINANCE (CHAPTER 370)
(兩張之第二張) (SHEET 2 OF 2)

圖則編號
PLAN NO.
HWD6174TB-GZ0002

比例
SCALE 1 : 1000 或如圖所示 OR AS SHOWN A3

版權所有不得翻印 COPYRIGHT RESERVED

辦事處
OFFICE 工程部
WORKS DIVISION

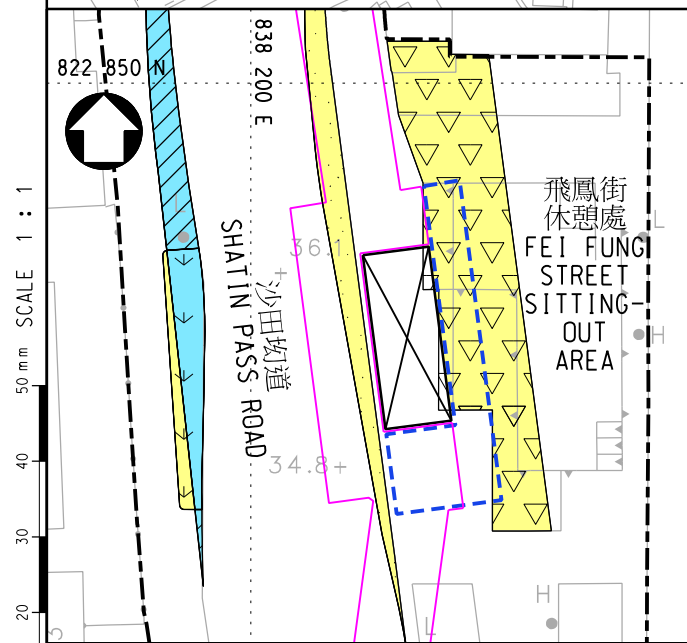


插圖 2 INSET 2
比例 SCALE 1 : 500

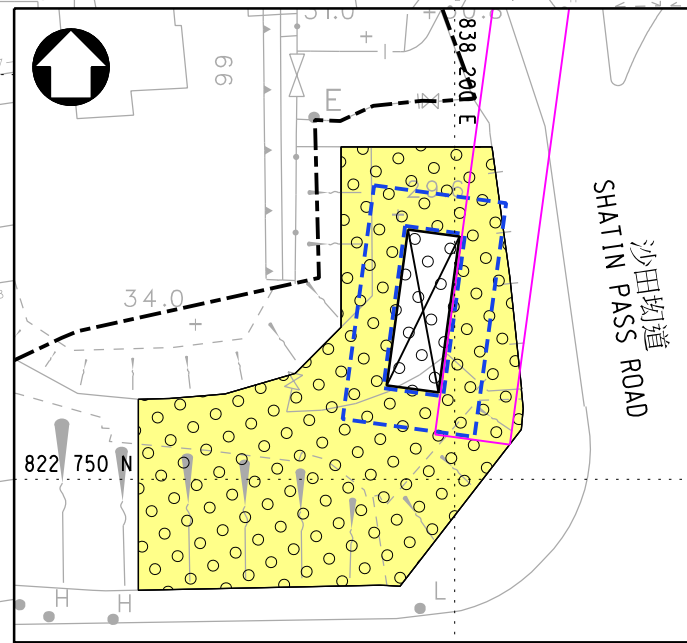









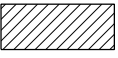



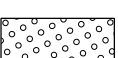



插圖 3 INSET 3
比例 SCALE 1 : 500

圖例 LEGEND :

-  施工區界限
LIMIT OF WORKS AREA
-  擬建升降機
PROPOSED LIFTS
-  擬建樓梯
PROPOSED STAIRCASE
-  擬建高架行人通道
PROPOSED ELEVATED PEDESTRIAN WALKWAY
-  擬建有蓋行人通道
PROPOSED COVERED PEDESTRIAN WALKWAY
-  擬建行車道
PROPOSED CARRIAGEWAY
-  擬建行人路
PROPOSED FOOTPATH
-  擬建行人過路處
PROPOSED PEDESTRIAN CROSSING
-  現有行車道將永久封閉並清拆
EXISTING CARRIAGEWAY TO BE PERMANENTLY CLOSED AND DEMOLISHED
-  現有行人路將永久封閉並清拆
EXISTING FOOTPATH TO BE PERMANENTLY CLOSED AND DEMOLISHED
-  現有行人過路處將永久封閉並清拆
EXISTING PEDESTRIAN CROSSING TO BE PERMANENTLY CLOSED AND DEMOLISHED
-  現有美化市容地帶將永久封閉並清拆
EXISTING AMENITY AREA TO BE PERMANENTLY CLOSED AND DEMOLISHED
-  現有飛鳳街休憩處將永久封閉並清拆
EXISTING FEI FUNG STREET SITTING-OUT AREA TO BE PERMANENTLY CLOSED AND DEMOLISHED
-  現有斜坡將拆除
EXISTING SLOPE TO BE DEMOLISHED
-  現有美化市容地帶將暫時封閉及修改
EXISTING AMENITY AREA TO BE TEMPORARILY CLOSED AND MODIFIED

50 mm SCALE 1 : 1

40
30
20
10
0

0 10 20 30 40 50 mm SCALE 1 : 1

工程名稱 PROJECT TITLE	
工務計劃項目第6174TB號 竹園北邨行人通道系統 PWP ITEM NO. 6174TB PEDESTRIAN LINK NEAR CHUK YUEN (NORTH) ESTATE	
圖則名稱 PLAN TITLE	
根據《道路(工程、使用及補償) 條例》(第370章)而在憲報公布之圖則 PLAN FOR GAZETTING UNDER ROADS (WORKS, USE AND COMPENSATION) ORDINANCE (CHAPTER 370)	
圖例 LEGEND	
圖則編號 PLAN NO.	
HWD6174TB-GZ0003	
比例 SCALE	N/A
A3	
版權所有不得翻印 COPYRIGHT RESERVED	
辦事處 OFFICE	工程 部 WORKS DIVISION
	HIGHWAYS 路 DEPARTMENT 政 HONG KONG 署