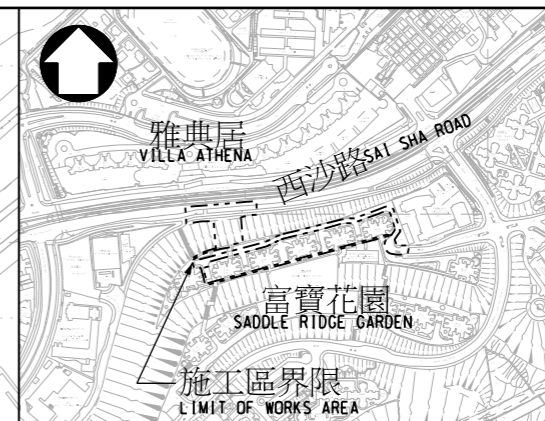








地面水平  
GROUND LEVEL



位置圖 LOCATION PLAN

比例 SCALE 1 : 10 000

圖例 LEGEND:

-  施工區界限  
LIMIT OF WORKS AREA
-  現有斜坡上擬建高架行人通道  
PROPOSED ELEVATED WALKWAY OVER THE EXISTING SLOPE
-  現有斜坡將改建為升降機塔  
EXISTING SLOPE TO BE CONVERTED INTO LIFT TOWER
-  現有路旁將永久封閉及改建為行人路  
EXISTING VERGE TO BE PERMANENTLY CLOSED AND CONVERTED INTO FOOTPATH
-  現有斜坡將改建為行人路  
EXISTING SLOPE TO BE CONVERTED INTO FOOTPATH
-  擬建高架行人通道的支撐柱(大概位置)  
PROPOSED COLUMN FOR THE ELEVATED WALKWAY (APPROXIMATE LOCATION)
-  連接沙田市地段第352號  
CONNECTION TO SHA TIN TOWN LOT NO. 352

註釋 NOTES :

1. 除另有說明外，所有量度以米為單位。  
ALL DIMENSIONS ARE IN METRES UNLESS OTHERWISE STATED.
2. 所有水平均為約數，以米為單位，並基於香港主水平基準上(+)。  
ALL LEVELS ARE APPROXIMATE VALUES AND IN METRES ABOVE (+)HONG KONG PRINCIPAL DATUM.
3. 如有需要，施工區界限內部分現有行車道、行人路及單車徑或會分階段臨時封閉。  
SECTIONS OF THE EXISTING CARRIAGEWAYS, FOOTPATHS AND CYCLE TRACKS WITHIN THE LIMIT OF WORKS AREA MAY BE TEMPORARILY CLOSED IN PHASE(S) AS AND WHEN REQUIRED.

工程名稱  
PROJECT TITLE

工務計劃項目第6199TB號 -  
富寶花園至西沙路升降機  
及行人通道系統  
PWP ITEM NO. 6199TB -  
LIFT AND PEDESTRIAN WALKWAY SYSTEM  
BETWEEN SADDLE RIDGE GARDEN AND  
SAI SHA ROAD

圖則名稱  
PLAN TITLE

根據《道路(工程、使用及補償)條例》  
(第370章)而在憲報公布之圖則  
PLAN FOR GAZETTING UNDER ROADS  
(WORKS, USE AND COMPENSATION)  
ORDINANCE (CHAPTER 370)

圖則編號  
PLAN NO.

WD6199TB/GZ0001  
(二張之第一張) (SHEET 1 OF 2)

比例 SCALE 1 : 1500 A3

版權所有不得翻印 COPYRIGHT RESERVED

辦事處  
OFFICE

工程  
部  
WORKS DIVISION



HIGHWAYS 路  
DEPARTMENT 政  
HONG KONG 署