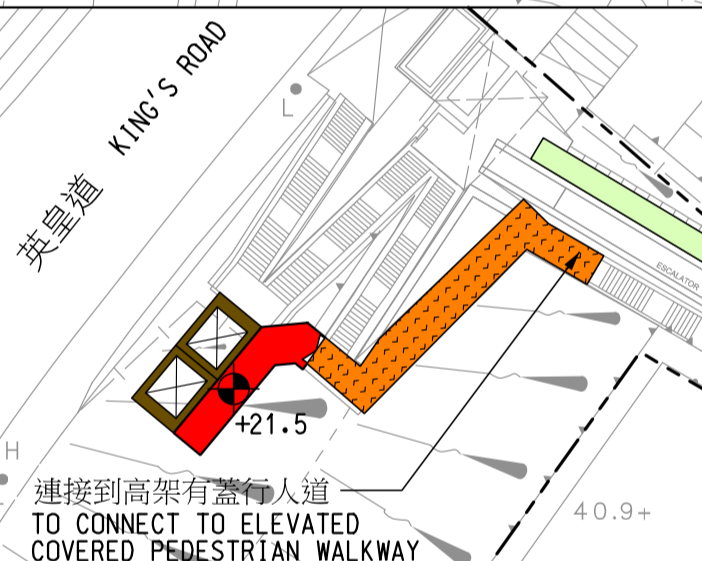


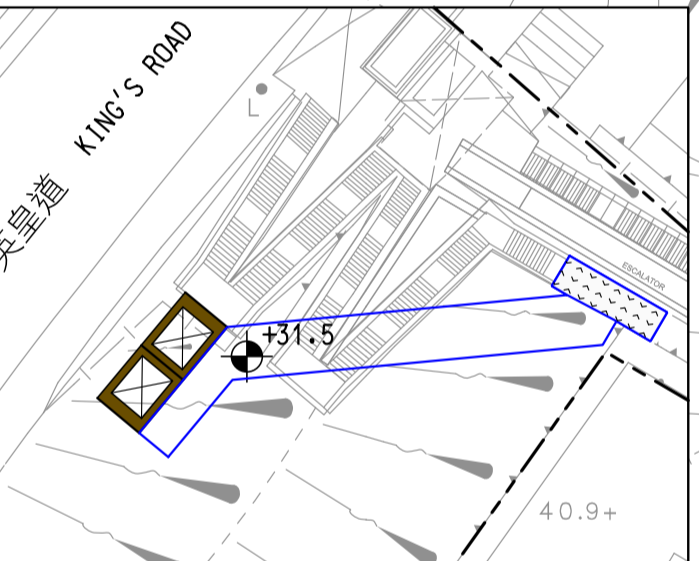
詳細佈局參照插圖 A  
SEE INSET A FOR  
DETAILED LAYOUT



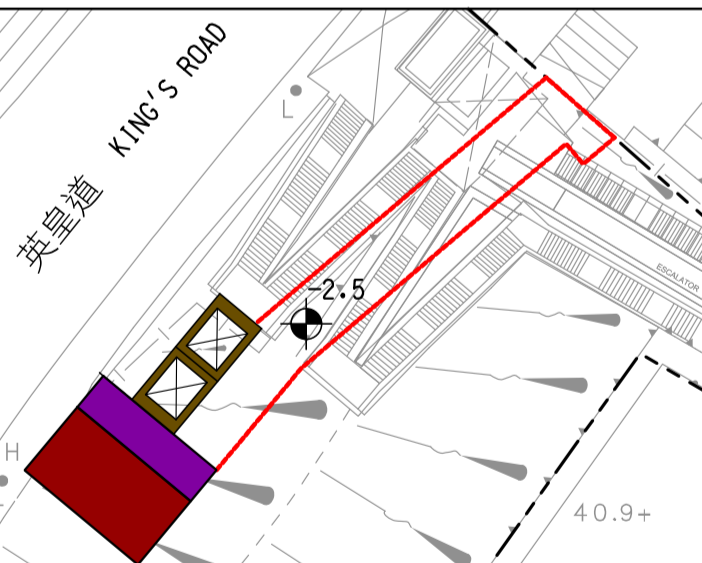
詳細佈局參照插圖 B  
SEE INSET B  
FOR DETAILED LAYOUT



擬建高層緊急通道平台水平  
PROPOSED UPPER PLATFORM FOR  
EMERGENCY OPENING LEVEL



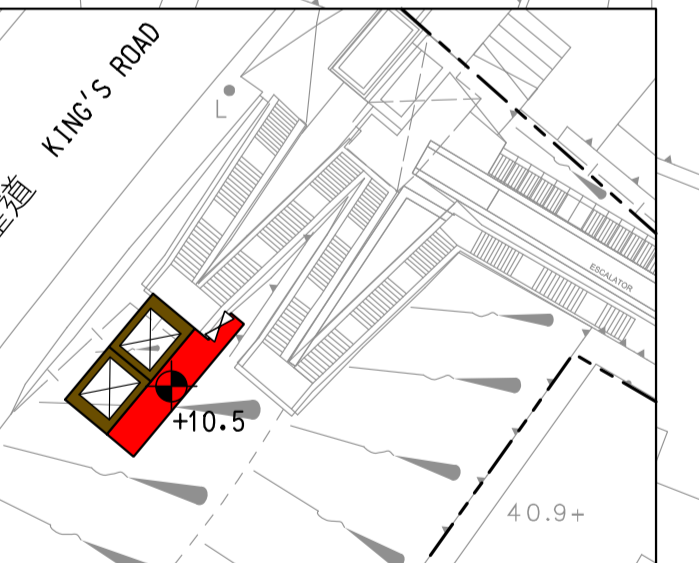
高架有蓋行人道行人水平  
ELEVATED COVERED PEDESTRIAN  
WALKWAY WALKING LEVEL



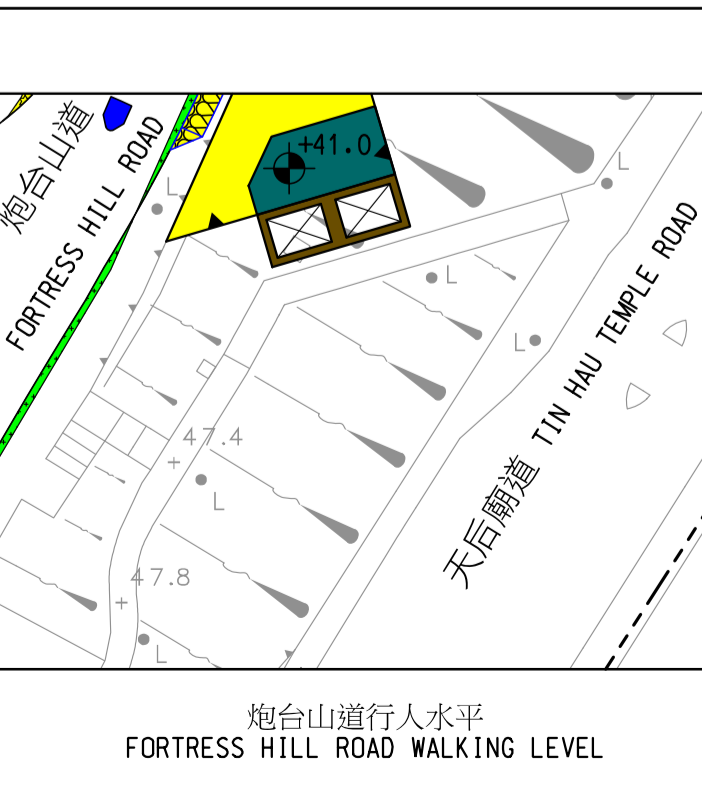
行人隧道行人水平  
PEDESTRIAN SUBWAY WALKING LEVEL



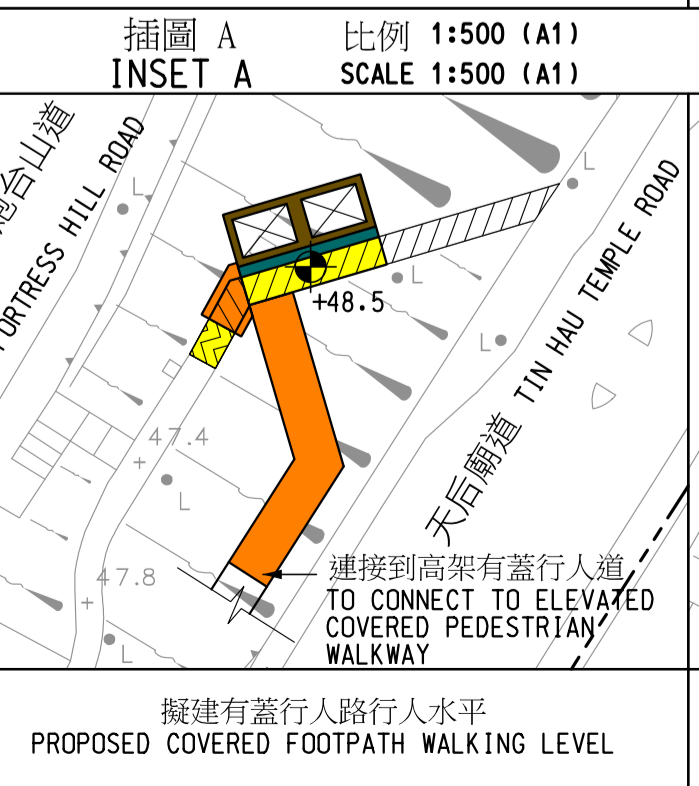
英皇道行人水平  
KING'S ROAD WALKING LEVEL



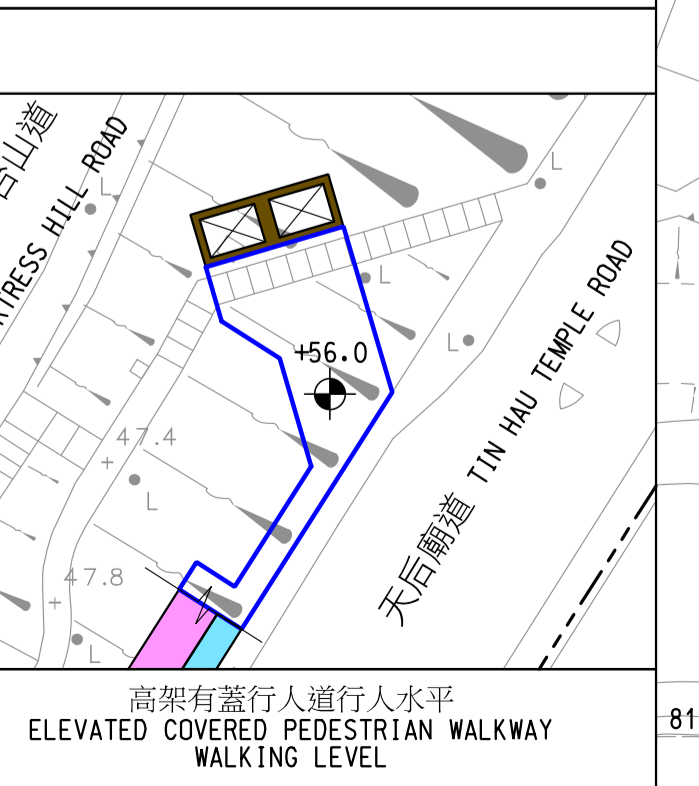
擬建低層緊急通道平台水平  
PROPOSED LOWER PLATFORM FOR  
EMERGENCY OPENING LEVEL



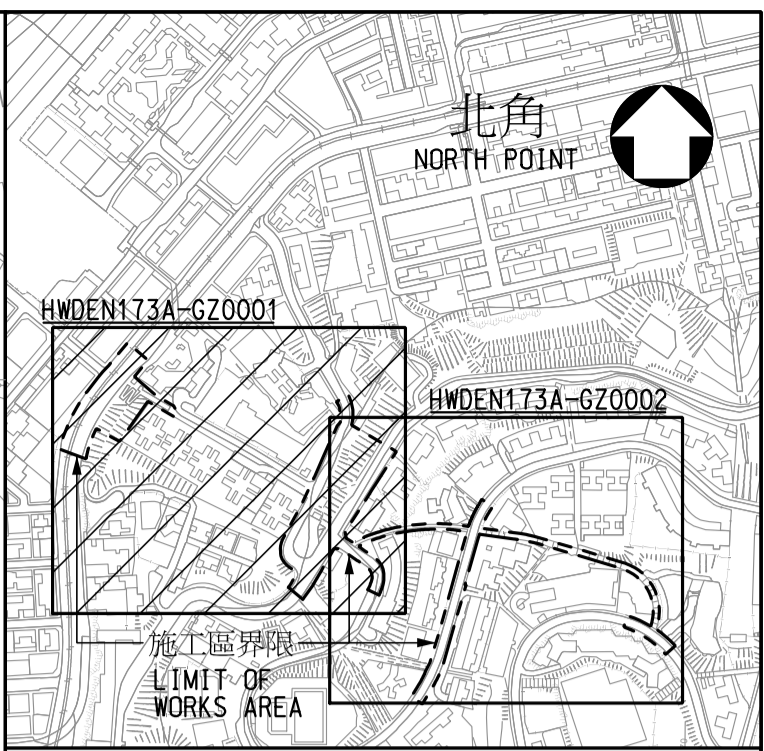
炮台山道行人水平  
FORTRESS HILL ROAD WALKING LEVEL



擬建有蓋行人路行人水平  
PROPOSED COVERED FOOTPATH WALKING LEVEL



高架有蓋行人道行人水平  
ELEVATED COVERED PEDESTRIAN WALKWAY  
WALKING LEVEL



位置圖 KEY PLAN  
比例 SCALE 1 : 15000

- 註釋 NOTES:
- 除另有說明外，所有量度以米為單位。  
ALL DIMENSIONS ARE IN METRES UNLESS OTHERWISE SPECIFIED.
  - 所有水平均為約數，以米為單位，並在  
香港主水平基準上(+)。  
ALL LEVELS ARE APPROXIMATE VALUES AND IN  
METRES ABOVE(+) HONG KONG PRINCIPAL DATUM.
  - 如有需要，施工區界限內部分現有行車道、行人路、  
樓梯、有蓋樓梯、美化市容地帶、路邊區、安全島及  
行人過路處或會分階段暫時封閉。  
SECTIONS OF THE EXISTING CARRIAGEWAYS,  
FOOTPATHS, STAIRCASES, COVERED STAIRCASES,  
AMENITY AREAS, VERGE AREAS, REFUGE ISLANDS  
AND PEDESTRIAN CROSSINGS WITHIN THE LIMIT  
OF WORKS AREA MAY BE TEMPORARILY CLOSED IN  
PHASES AS AND WHEN REQUIRED.

工程名稱  
PROJECT TITLE  
工務計劃項目第6170TB號  
寶馬山行人通道系統  
PWP ITEM NO. 6170TB  
BRAEMAR HILL PEDESTRIAN LINK

圖則名稱  
PLAN TITLE  
根據《道路(工程、使用及補償)  
條例》(第370章)而在憲報公布  
之圖則  
PLAN FOR GAZETTING UNDER ROADS  
(WORKS, USE AND COMPENSATION)  
ORDINANCE (CHAPTER 370)

圖則編號  
PLAN NO.  
HWEN173A-GZ0001

版權所有不得翻印  
COPYRIGHT RESERVED  
辦事處  
OFFICE  
工程部  
WORKS DIVISION



路政署  
HIGHWAYS  
DEPARTMENT