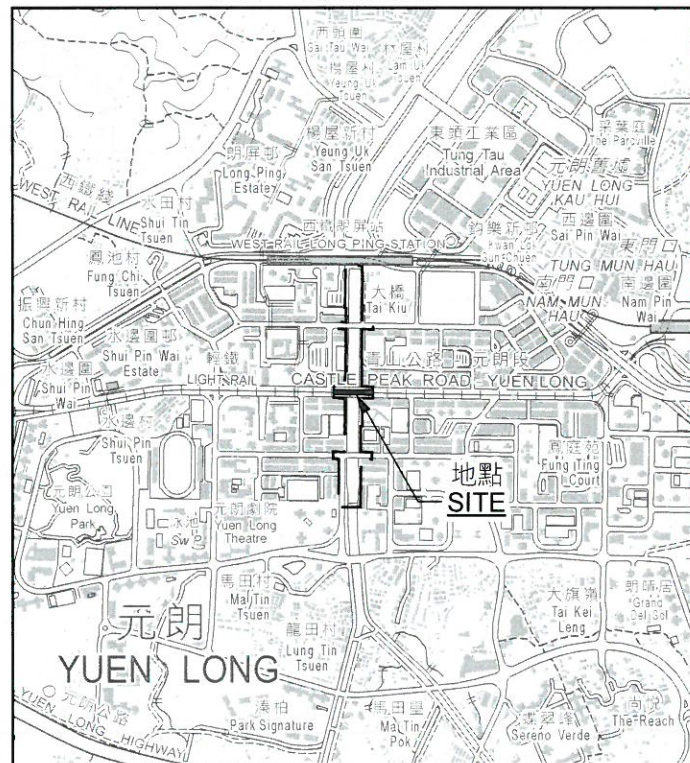


位置 LOCATION



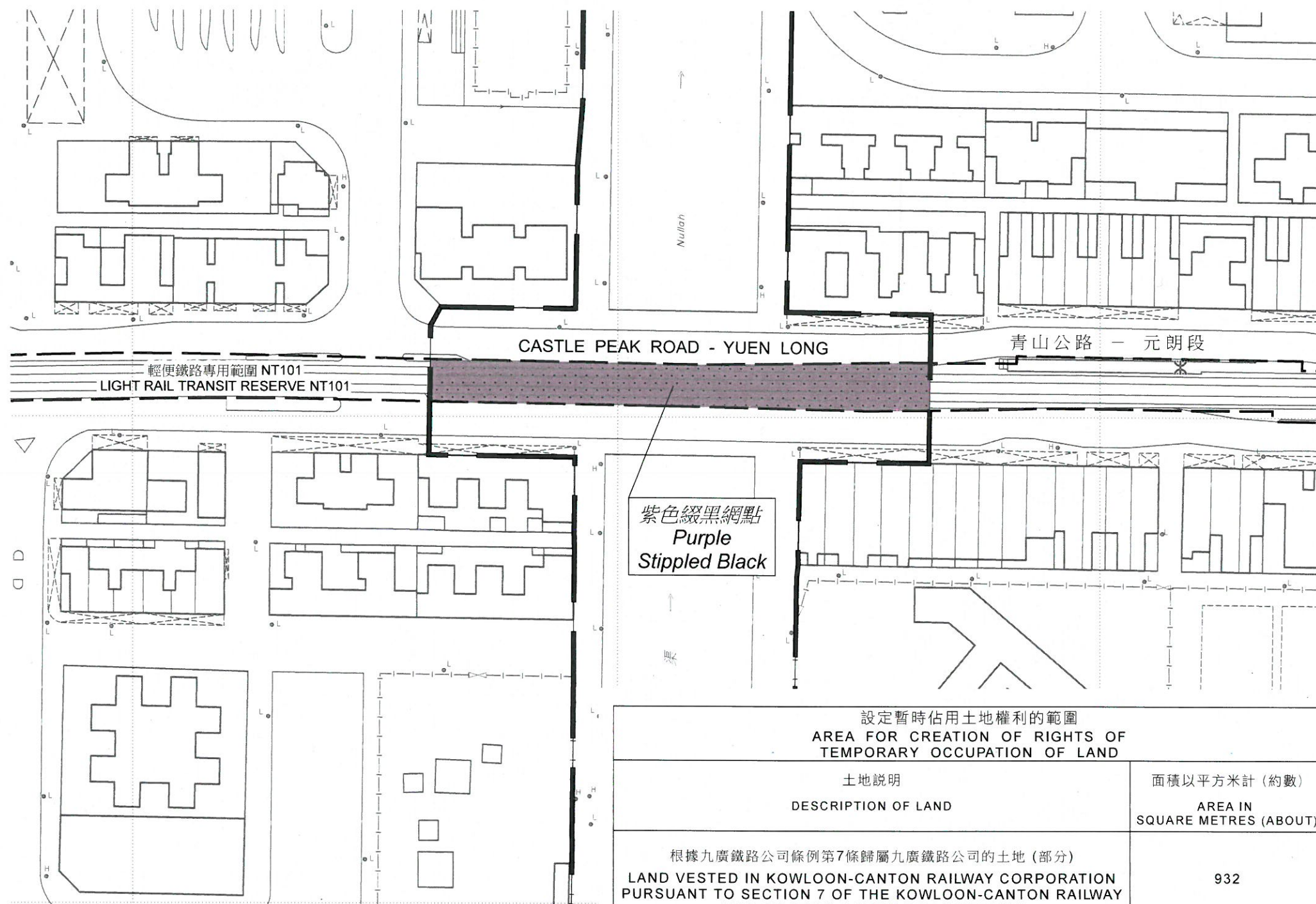
比例 SCALE 1:20 000

圖例 LEGEND

—— 施工區界限
LIMIT OF WORKS AREA

—— 根據九廣鐵路公司條例第7條歸屬九廣鐵路公司的土地界線
BOUNDARY OF LAND VESTED IN KOWLOON-CANTON RAILWAY CORPORATION PURSUANT TO SECTION 7 OF THE KOWLOON-CANTON RAILWAY CORPORATION ORDINANCE

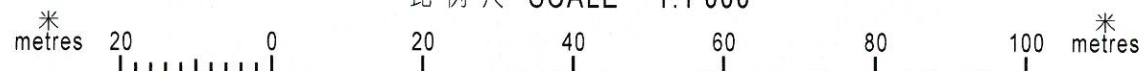
紫色綴黑網點
Purple Stippled Black
設定暫時佔用土地權利的範圍
AREA FOR CREATION OF RIGHTS OF TEMPORARY OCCUPATION OF LAND



紫色綴黑網點
Purple Stippled Black

設定暫時佔用土地權利的範圍 AREA FOR CREATION OF RIGHTS OF TEMPORARY OCCUPATION OF LAND	
土地說明 DESCRIPTION OF LAND	面積以平方米計(約數) AREA IN SQUARE METRES (ABOUT)
根據九廣鐵路公司條例第7條歸屬九廣鐵路公司的土地(部分) LAND VESTED IN KOWLOON-CANTON RAILWAY CORPORATION PURSUANT TO SECTION 7 OF THE KOWLOON-CANTON RAILWAY CORPORATION ORDINANCE (PORTION)	932

比例尺 SCALE 1:1 000



(趙莉莉 CHIU Lee-lee, Lily)
元朗地政專員 District Lands Officer, Yuen Long

日期 Date 2016-10-25

地政總署 元朗地政處
District Lands Office, Yuen Long
Lands Department

此圖則由元朗測量處繪製
Plan Prepared by District Survey Office, Yuen Long

© 香港特別行政區政府 版權所有 Copyright reserved - Hong Kong SAR Government

設定暫時佔用土地權利之圖則
道路(工程、使用及補償)條例(第370章)
工務計劃項目第6182TB號
連接朗屏站的元朗市高架行人通道

PLAN FOR CREATION OF RIGHTS OF TEMPORARY OCCUPATION OF LAND
ROADS (WORKS, USE AND COMPENSATION) ORDINANCE (CHAPTER 370)
PWP ITEM NO. 6182TB
ELEVATED PEDESTRIAN CORRIDOR IN YUEN LONG TOWN
CONNECTING WITH LONG PING STATION

檔案編號 DLOYL1/YRN/2013A, DSO/YL/13/26/174
File No.

測量圖編號 6-NW-9D
Survey Sheet No.

工程圖編號 240246/GZ001 (路政署)
Engineering Drg. No. 240246/GZ002 (HyD)

圖則編號 YLM9320
PLAN No.