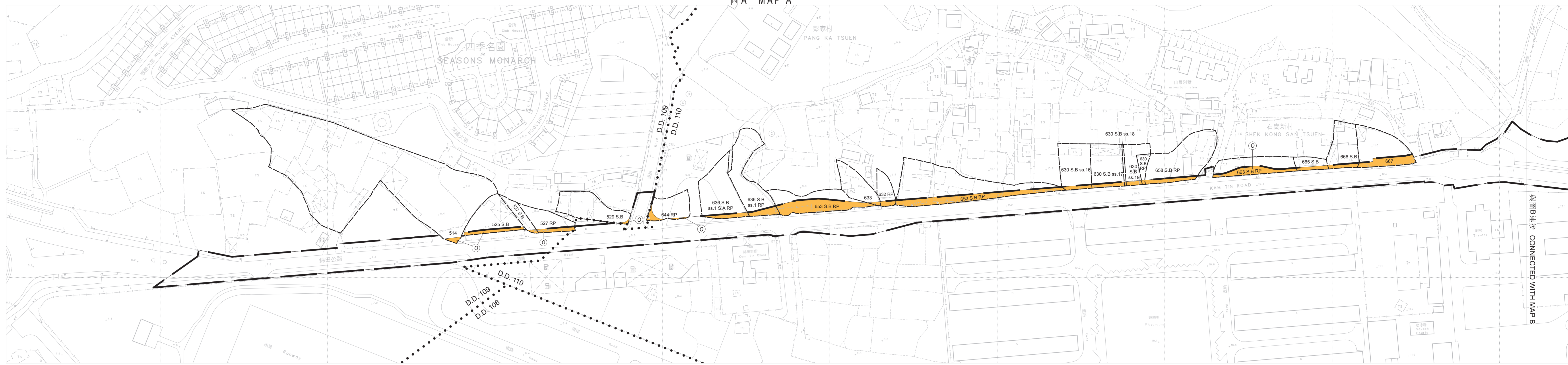
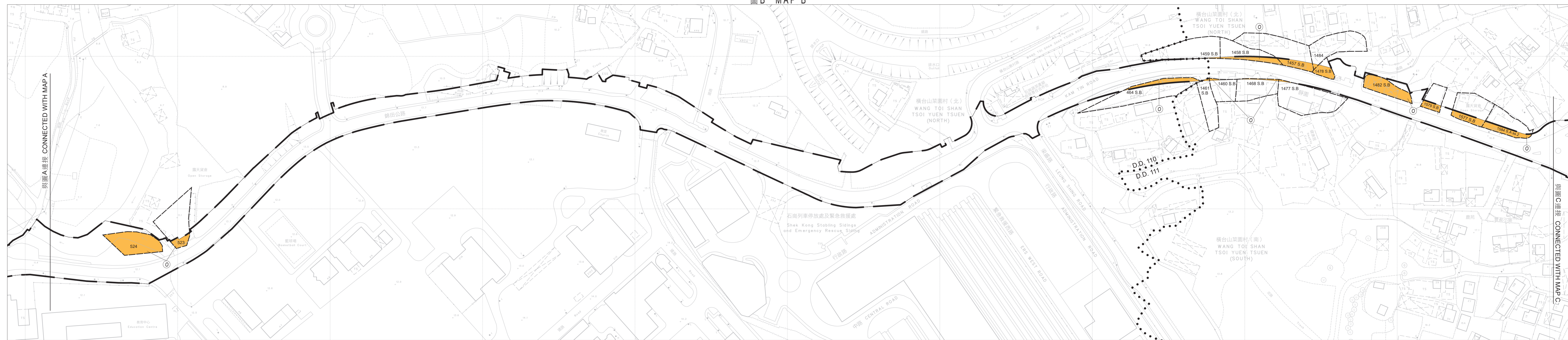


比例 SCALE 1:20 000

圖A MAP A



圖B MAP B



圖C MAP C



圖D MAP D



- 圖例 LEGEND**
- 收地/清拆界限
RESUMPTION / CLEARANCE LIMIT
 - 將予收回的土地
LAND TO BE RESUMED
 - 地界線
LOT BOUNDARY
 - 文量區界
DEMARCATON DISTRICT
 - 餘留部分
REMAINING PORTION
 - 分段
SECTION
 - 小分段
SUBSECTION
 - 文量區界線
DEMARCATON DISTRICT BOUNDARY
 - 橙色
COLOURED ORANGE

將予收回土地的面積 Area of Land to be Resumed				
地段編號 D.D. No.	地段編號 Lot No.	面積 Area (sqm)	面積 Area (sqft)	佔剩餘面積 % of Remaining Area
109	514	(P)	19.1	206
109	525 S.B.	(P)	71.1	785
109	527 S.B.	(P)	9.3	100
109	527 RP	(P)	53.8	579
109	529 S.B.	(P)	7.7	83
110	484 S.B.	(P)	114.3	1230
110	523	(P)	66.6	717
110	524	(P)	404.7	4356
110	630 S.B. ss 16	(P)	37.5	404
110	630 S.B. ss 17	(P)	45.8	493
110	630 S.B. ss 18	(P)	2.8	30
110	630 S.B. ss 19	(P)	24.0	258
110	630 S.B.RP	(P)	4.8	52
110	632 RP	(P)	27.0	291
110	633	(P)	10.9	117
110	636 S.B. ss 1 S.A.RP	(P)	58.4	629
110	636 S.B. ss 1 RP	(P)	61.9	671
110	644 RP	(P)	37.9	408
110	653 S.B.RP	(P)	698.2	7515
110	655 S.B.RP	(P)	73.1	787
110	663 S.B.RP	(P)	156.3	1704
110	665 S.B.	(P)	38.0	409
110	666 S.B.	(P)	43.0	463
110	667	(P)	157.6	1698
111	1457 S.B.	(P)	109.0	1173
111	1458 S.B.	(P)	98.8	1063
111	1459 S.B.	(P)	8.3	89
111	1460 S.B.	(P)	10.2	110
111	1461 S.B.	(P)	4.9	53
111	1468 S.B.	(P)	16.2	174
111	1477 S.B.	(P)	6.5	70
111	1478 S.B.	(P)	64.5	694
111	1482 S.B.	(P)	473.8	5098
111	1484	(P)	8.1	87
111	1577 S.B.	(P)	98.9	1065
111	1579 S.B.	(P)	57.7	621
111	1584 S. ss 2	(P)	125.4	1350
111	1589 S.B.	(P)	40.4	435
111	1595 S.B.	(P)	51.5	554
111	1599 RP	(P)	24.6	266
111	2117 S.B.	(P)	36.4	392
111	2123 S.B.	(P)	12.1	130
111	2128 S.B.	(P)	8.1	86
111	2130 S.B.RP	(P)	25.4	273
111	2135 S.B.	(P)	8.5	91
111	2136 S.B.	(P)	14.2	153
111	2141 S.B.RP	(P)	0.7	8
111	2205 RP	(P)	38.7	417
114	346 RP	(P)	72.4	779
114	556	(P)	69.5	748
114	560 S.B.RP	(P)	33.1	356
114	658 S.B.RP	(P)	30.9	333
總面積 TOTAL AREA			3828.4	41209

比例尺 SCALE 1:1 000
metres 0 20 40 60 80 100 metres

只作識別用 FOR IDENTIFICATION PURPOSES ONLY

Signed
(梁妙燕 Karen MY LEUNG)
總產業測量師/土地徵用 Chief Estate Surveyor / Acquisition
日期 Date 21/06/2022

收地圖則
道路(工程、使用及補償)條例(第370章)
工務計劃項目第6820TH號
錦田公路及林錦公路餘段改善工程
RESUMPTION PLAN
ROADS (WORKS, USE AND COMPENSATION) ORDINANCE (CHAPTER 370)
PWP ITEM NO. 6820TH
UPGRADING OF REMAINING SECTIONS OF KAM TIN ROAD AND LAM KAM ROAD

檔案編號
File No. LD YLPT 21/YRN/2007E, LD DSO/YL/13/101/1
測量圖編號
Survey Sheet No. 6-NE-8D, 9C, 12B, 13A, 13B, 14A, 14B, 14D, 15C, 15D & 7-NW-11C
參考圖編號
Reference Plan No. WD6820TH-GZ0001A, GZ0002, GZ0003A (請改查HyD) and GZ0004 to GZ0009
圖則編號
PLAN No. YLM10621a (第一張共二張 SHEET 1 OF 2)

圖 E MAP E

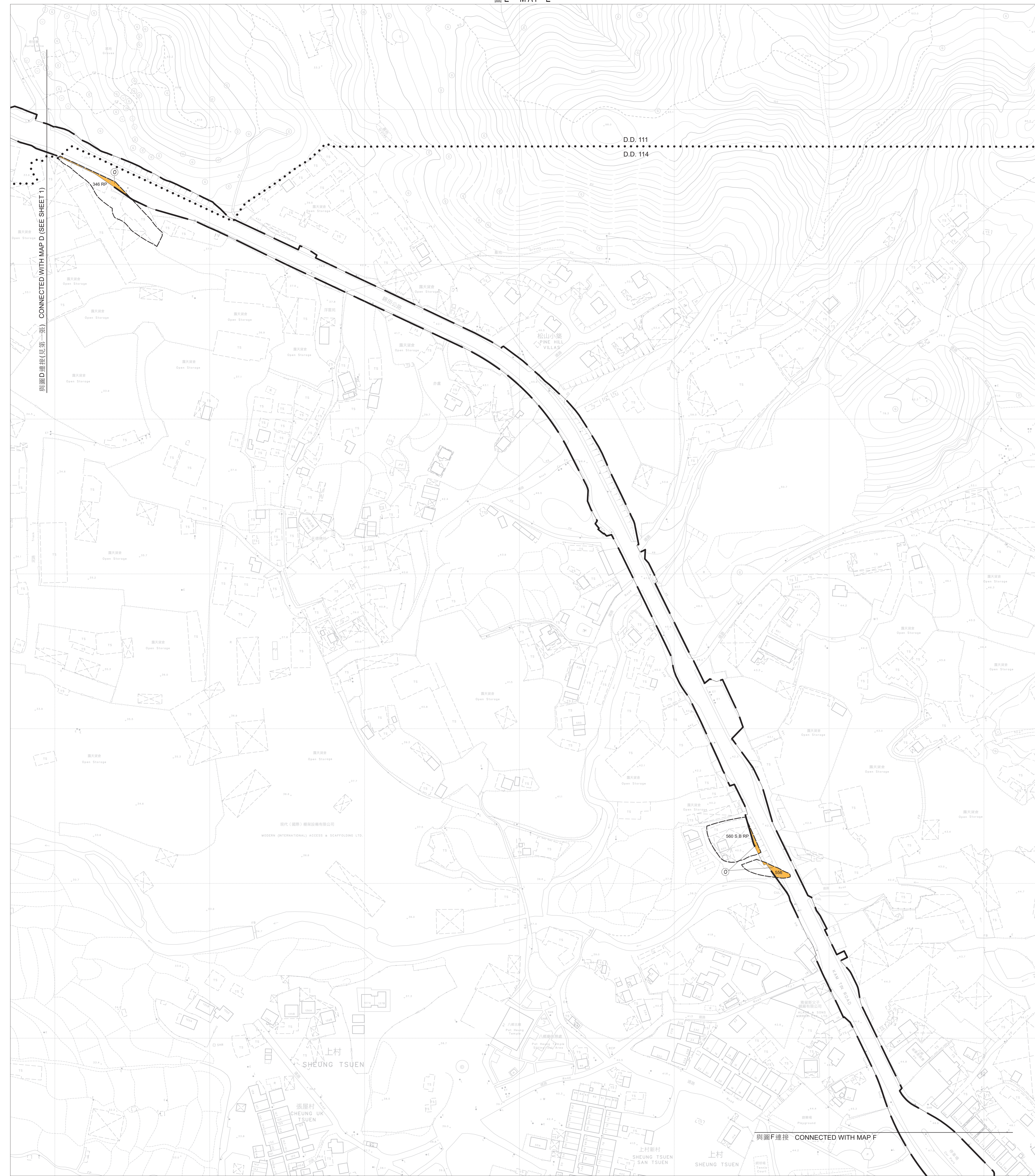


圖 F MAP F

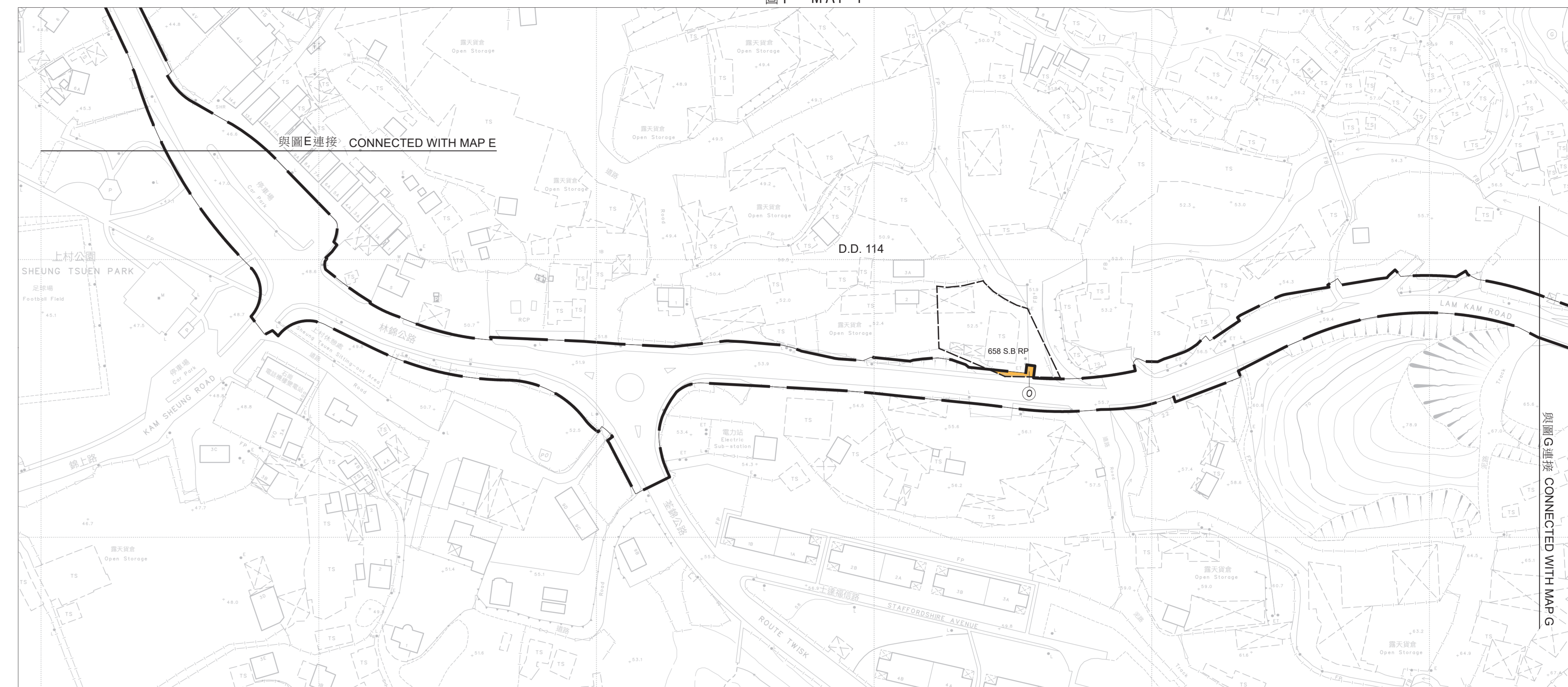


圖 G MAP G

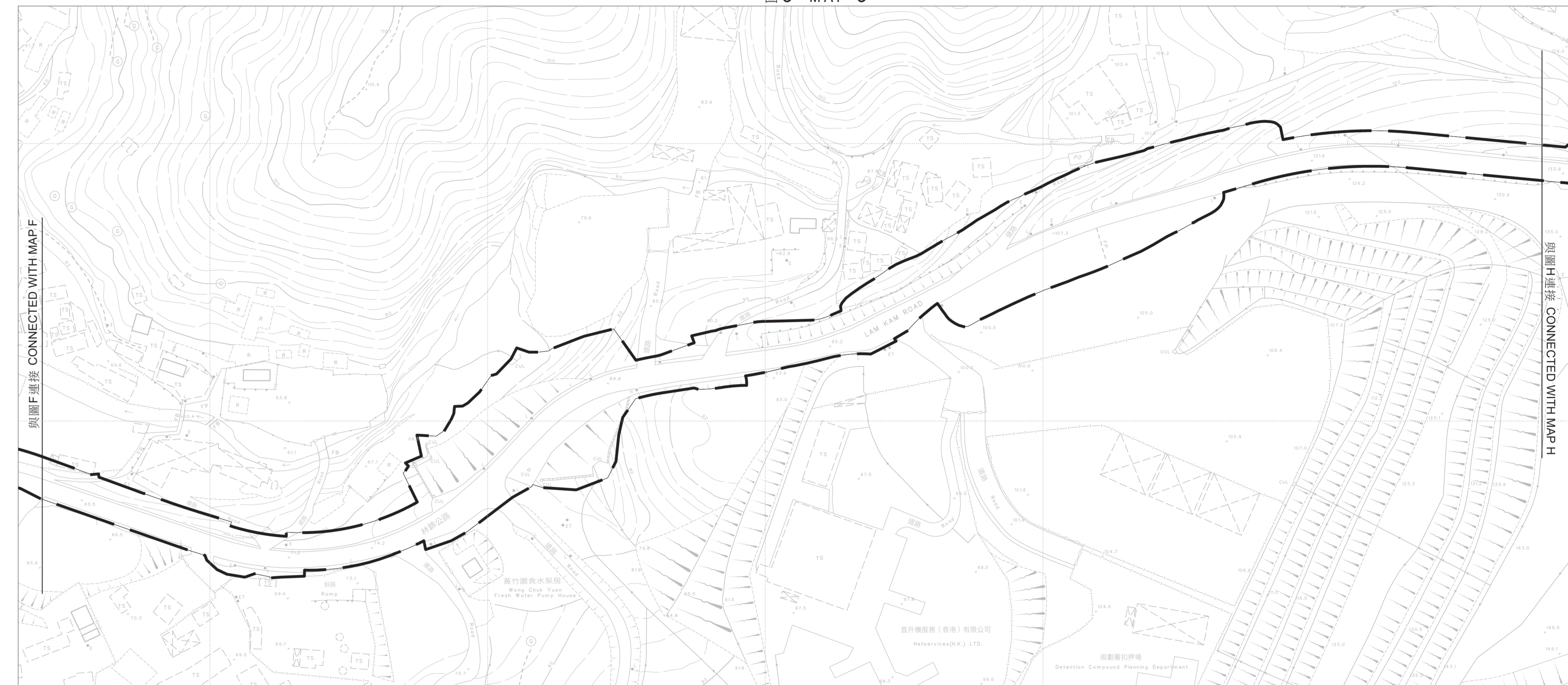


圖 H MAP H



註明
NOTE:
有關地帶圖則表及圖例，請參閱第一張
FOR RESUMPTION AREA SCHEDULE AND LEGEND, PLEASE REFER TO SHEET 1

比例尺 SCALE 1:1 000
metres 20 0 20 40 60 80 100 metres

只作識別用 FOR IDENTIFICATION PURPOSES ONLY

Signed

(梁妙燕 Karen MY LEUNG)
總產業測量師/土地復用 Chief Estate Surveyor / Acquisition
日期 Date 21/06/2022

收地圖則
道路（工程、使用及補償）條例（第370章）
工務計劃項目第6820TH號
錦田公路及林錦公路餘段改善工程
RESUMPTION PLAN
ROADS (WORKS, USE AND COMPENSATION) ORDINANCE (CHAPTER 370)
PWP ITEM NO. 6820TH
UPGRADING OF REMAINING SECTIONS OF KAM TIN ROAD AND LAM KAM ROAD

檔案編號
File No. LD YLPT 21/YRN/2007E, LD DSO/YL/13/101/1
測量圖編號
Survey Sheet No. 6-NE-8D, 9C, 12B, 13A, 13B, 14A, 14B, 14D, 15C, 15D & 7-NW-11C
參考圖編號
Reference Plan No. WD6820TH-GZ0001A, GZ0002, GZ0003A (請改署HyD) and GZ0004 to GZ0009
圖則編號
PLAN No. YLM10621a (第二張 共二張 SHEET 2 OF 2)

地政總署 土地復用組
Acquisition Section
Lands Department
製圖地政總署測量師
Plan Prepared by District Survey Office, Yuan Long
© 1999/2018/2022 Copyright reserved - Hong Kong SAR Government