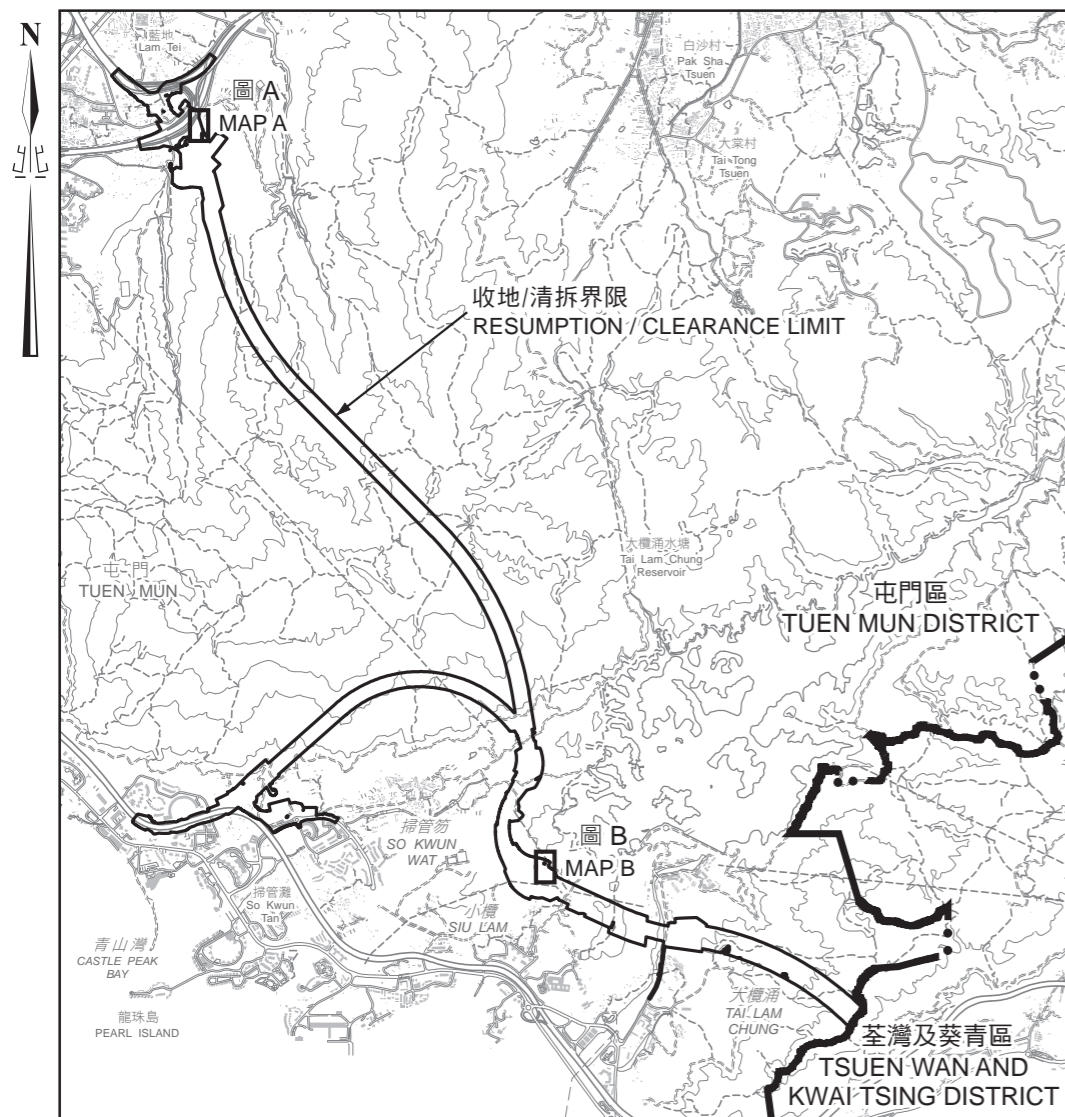





位置 LOCATION



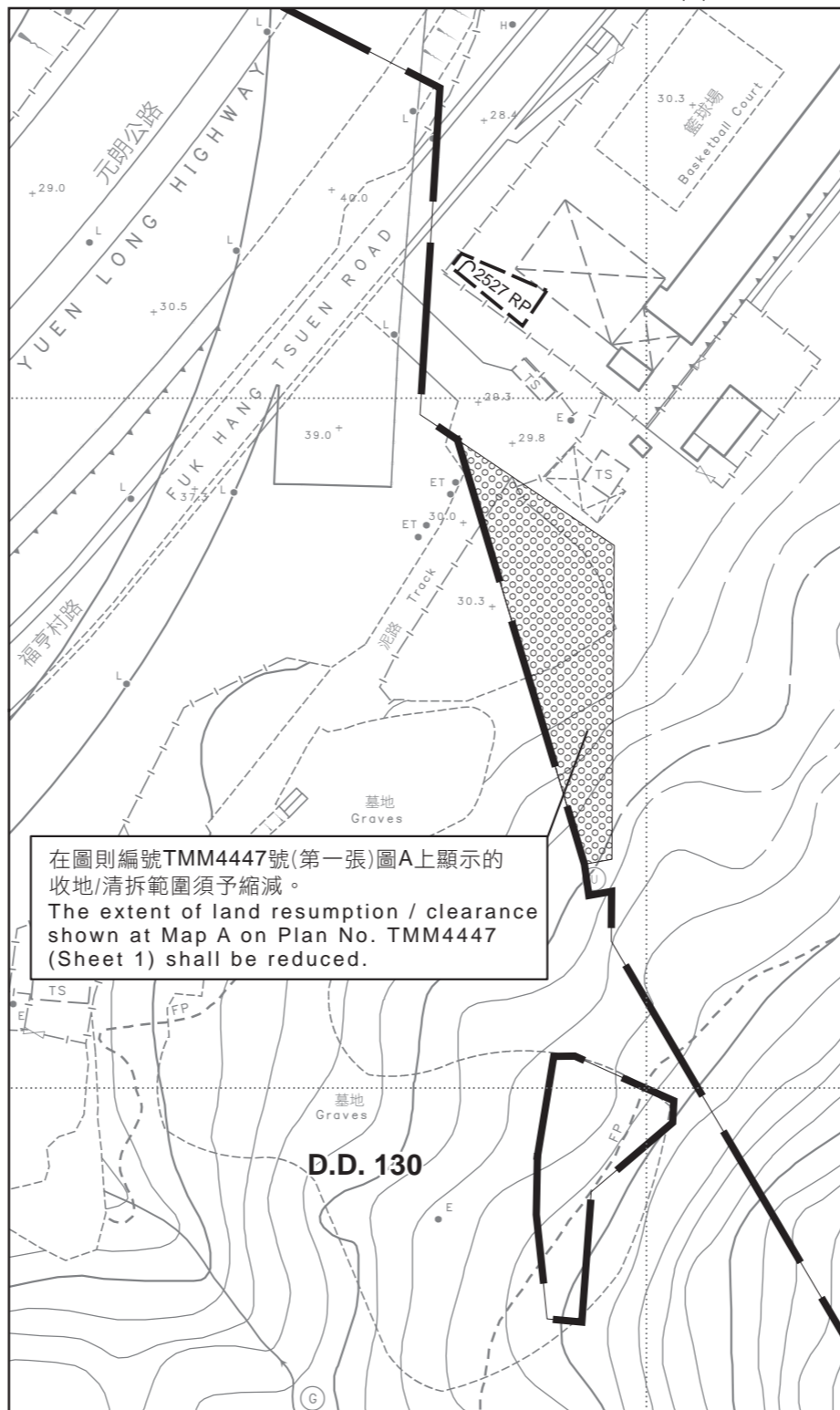
比例 SCALE 1:50 000

圖例

LEGEND

-  收地 / 清拆界限
RESUMPTION / CLEARANCE LIMIT
-  縮減的收地 / 清拆範圍
REDUCTION OF THE EXTENT OF LAND RESUMPTION / CLEARANCE
-  地段界線
LOT BOUNDARY
-  分區界線
DISTRICT BOUNDARY
- D.D. 丈量約份
DEMARCATION DISTRICT
- RP 餘段
REMAINING PORTION

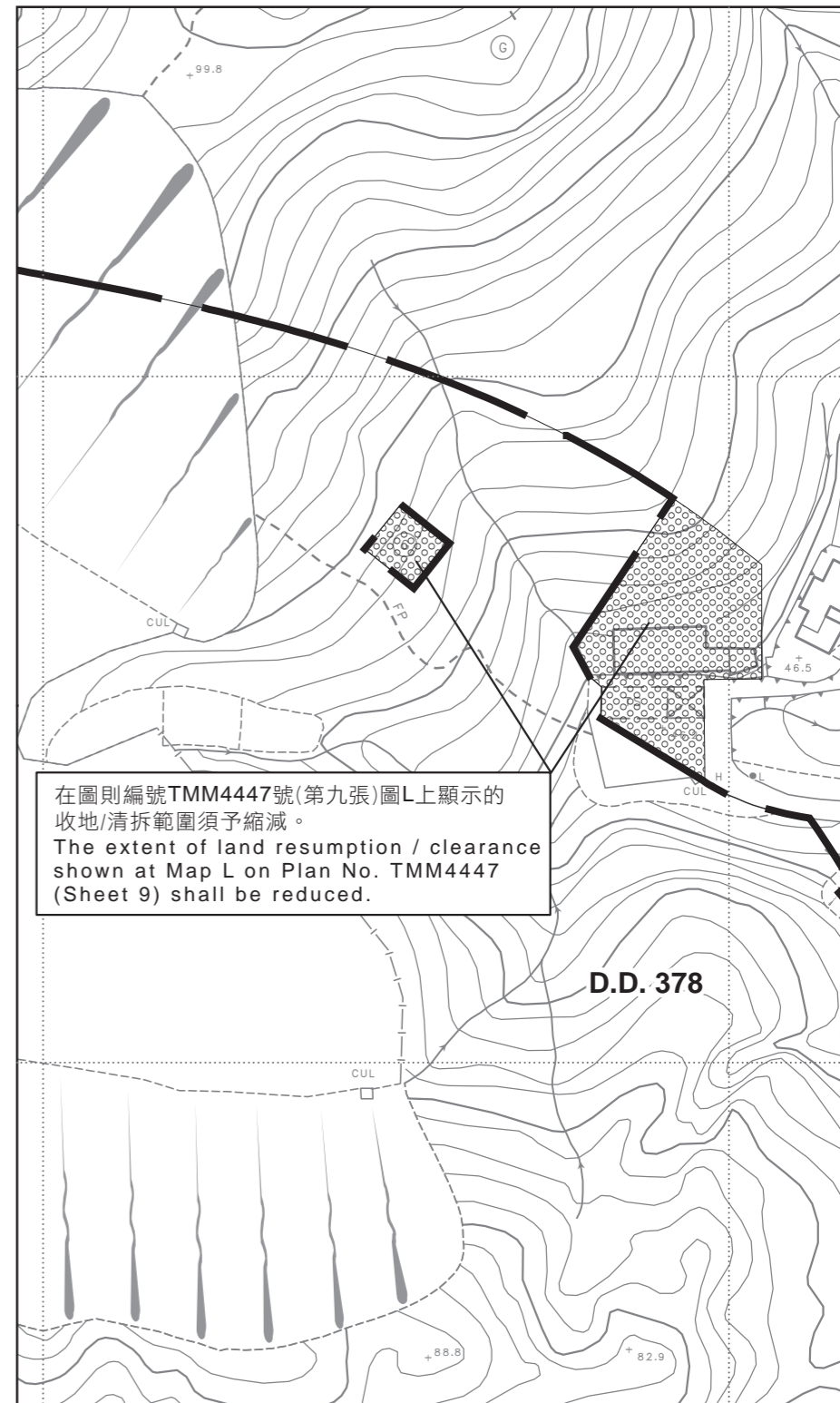
圖A MAP A



比例尺 SCALE 1:1 000



圖B MAP B



只作識別用
FOR IDENTIFICATION PURPOSES ONLY

已簽署 Signed

(李志強 Kenneth C.K. LEE)
屯門地政專員 District Lands Officer, Tuen Mun
日期 Date 10/04/2024



地政總署 屯門地政處
District Lands Office, Tuen Mun
Lands Department

圖則由屯門測量處繪製
Plan Prepared by District Survey Office, Tuen Mun
© 香港特別行政區政府 版權所有 Copyright reserved - Hong Kong SAR Government

修改收地圖則
道路(工程、使用及補償)條例(第370章)
工務計劃項目第6884TH號
十一號幹線(元朗至北大嶼山段)

MODIFICATION RESUMPTION PLAN
ROADS (WORKS, USE AND COMPENSATION) ORDINANCE (CHAPTER 370)
PWP ITEM NO. 6884TH
ROUTE 11 (SECTION BETWEEN YUEN LONG AND NORTH LANTAU)

檔案編號
File Nos. DLOTM 230/3/544A & LD DSO/TM/13/79

測量圖編號
Survey Sheet Nos. 6-NW-22B & 6-SW-19A

參考圖編號
Reference Plan Nos. 284104/GZ/1000 to 1020 (路政署)
(HyD)

圖則編號
PLAN No. TMM4557

日期 Date : 05/03/2024