









圖例
LEGEND:

-  施工區界限
LIMIT OF WORKS AREA
-  擬建地面行車道
PROPOSED AT-GRADE CARRIAGEWAY
-  擬建高架行車道
PROPOSED ELEVATED CARRIAGEWAY
-  擬建地面行人路
PROPOSED AT-GRADE FOOTPATH
-  擬建高架行人路
PROPOSED ELEVATED FOOTPATH
-  擬建斜坡
PROPOSED SLOPE
-  擬建美化市容地帶
PROPOSED AMENITY AREA
-  擬建隔音屏障
PROPOSED NOISE BARRIER

-  現有行車道將永久封閉及改建為地面行人路
EXISTING CARRIAGEWAY TO BE PERMANENTLY CLOSED AND CONVERTED INTO AT-GRADE FOOTPATH
-  現有行車道將永久封閉及改建為高架行人路
EXISTING CARRIAGEWAY TO BE PERMANENTLY CLOSED AND CONVERTED INTO ELEVATED FOOTPATH
-  現有行車道將永久封閉及改建為美化市容地帶
EXISTING CARRIAGEWAY TO BE PERMANENTLY CLOSED AND CONVERTED INTO AMENITY AREA
-  現有行車道將永久封閉及改建為斜坡
EXISTING CARRIAGEWAY TO BE PERMANENTLY CLOSED AND CONVERTED INTO SLOPE
-  現有行人路將永久封閉及改建為地面行車道
EXISTING FOOTPATH TO BE PERMANENTLY CLOSED AND CONVERTED INTO AT-GRADE CARRIAGEWAY
-  現有行人路將永久封閉及改建為高架行車道
EXISTING FOOTPATH TO BE PERMANENTLY CLOSED AND CONVERTED INTO ELEVATED CARRIAGEWAY
-  現有行人路將永久封閉及改建為高架行人路
EXISTING FOOTPATH TO BE PERMANENTLY CLOSED AND CONVERTED INTO ELEVATED FOOTPATH
-  現有行人路將永久封閉及改建為美化市容地帶
EXISTING FOOTPATH TO BE PERMANENTLY CLOSED AND CONVERTED INTO AMENITY AREA
-  現有行人路將永久封閉及改建為斜坡
EXISTING FOOTPATH TO BE PERMANENTLY CLOSED AND CONVERTED INTO SLOPE

-  現有美化市容地帶將永久封閉及改建為地面行車道
EXISTING AMENITY AREA TO BE PERMANENTLY CLOSED AND CONVERTED INTO AT-GRADE CARRIAGEWAY
-  現有美化市容地帶將永久封閉及改建為地面行人路
EXISTING AMENITY AREA TO BE PERMANENTLY CLOSED AND CONVERTED INTO AT-GRADE FOOTPATH
-  現有美化市容地帶將永久封閉及改建為斜坡
EXISTING AMENITY AREA TO BE PERMANENTLY CLOSED AND CONVERTED INTO SLOPE
-  現有行車道將暫時封閉及重建
EXISTING AT-GRADE CARRIAGEWAY TO BE TEMPORARILY CLOSED AND RECONSTRUCTED
-  現有高架行車道將暫時封閉及重建
EXISTING ELEVATED CARRIAGEWAY TO BE TEMPORARILY CLOSED AND RECONSTRUCTED
-  現有地面行人路將暫時封閉及重建
EXISTING AT-GRADE FOOTPATH TO BE TEMPORARILY CLOSED AND RECONSTRUCTED

工程名稱 Project Title
工務計劃項目第 6878TH 號 (部分)
深灣路改善工程
PWP ITEM NO. 6878TH (PART)
UPGRADING OF DEEP BAY ROAD

圖則名稱 Plan Title
根據<<道路(工程、使用及補償)條例>>
(第 370 章)而在憲報公布之圖則
PLAN FOR GAZETTING UNDER ROADS
(WORKS, USE AND COMPENSATION)
ORDINANCE (CHAPTER 370)

圖則編號 Plan No. 278493/GZ/1001	比例 Scale N.A.
或如圖示 OR AS SHOWN	

主要工程 管理處
MAJOR WORKS
PROJECT MANAGEMENT OFFICE

