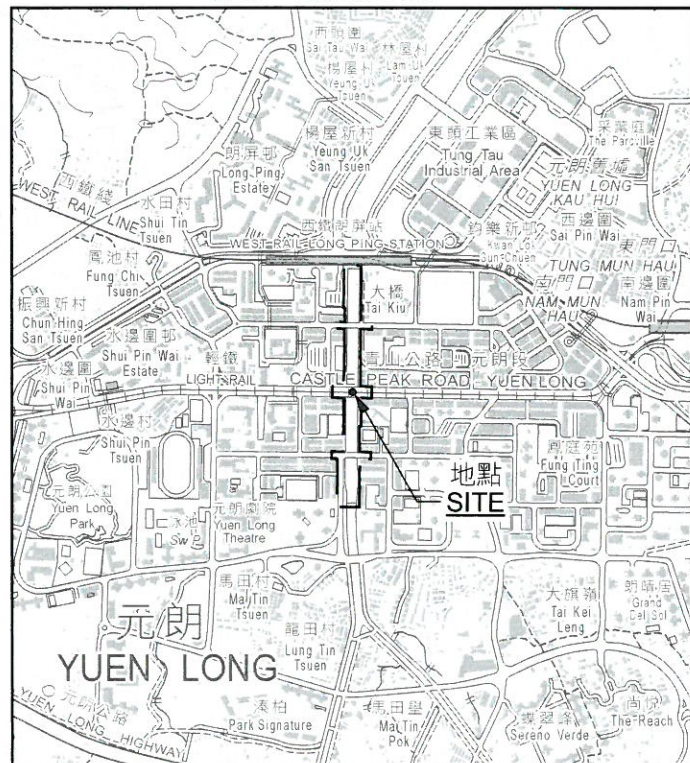


位置 LOCATION

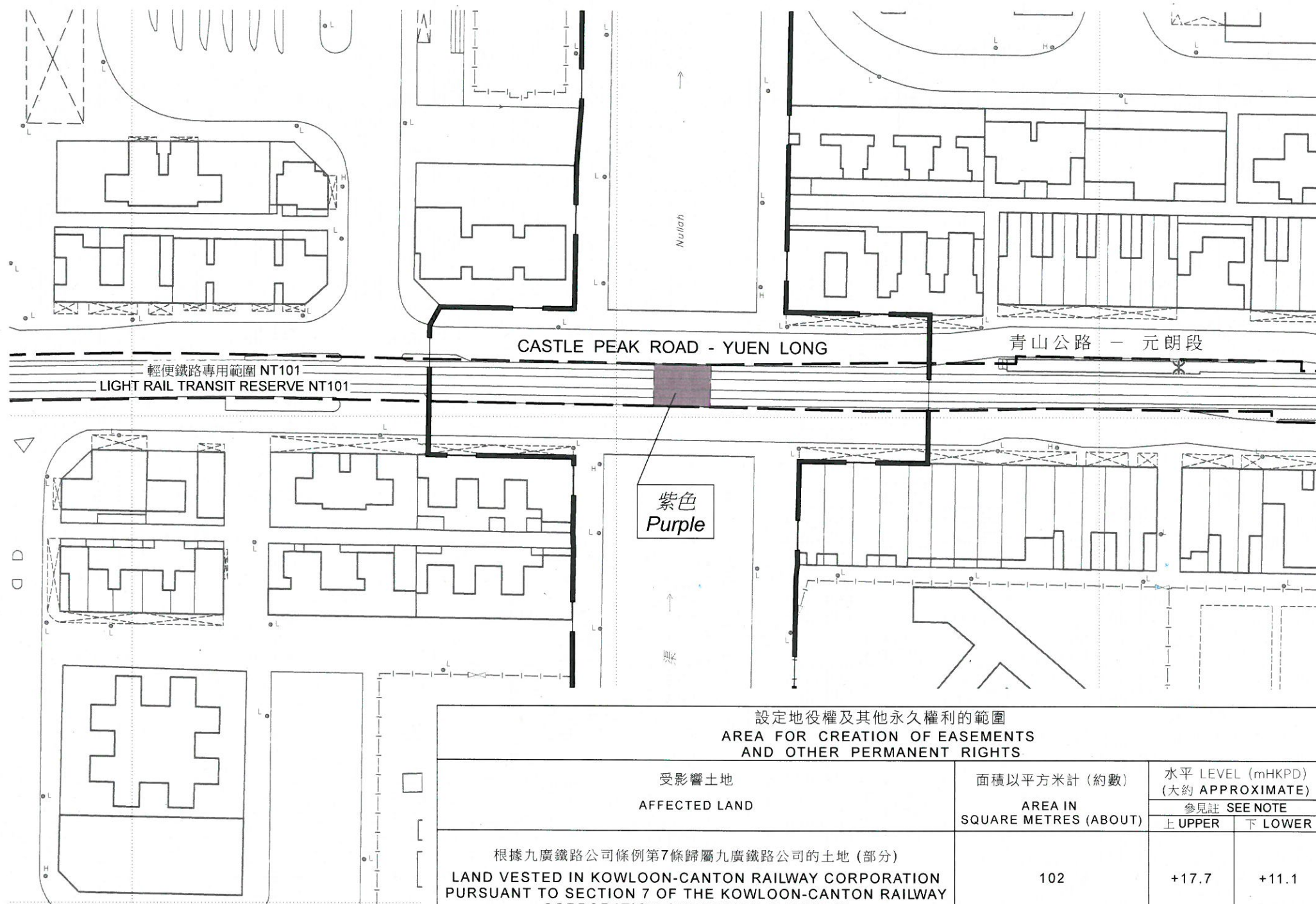


比例 SCALE 1:20 000

圖例 LEGEND

- 施工區界限
LIMIT OF WORKS AREA
- 根據九廣鐵路公司條例第7條歸屬九廣鐵路公司的土地界線
BOUNDARY OF LAND VESTED IN KOWLOON-CANTON RAILWAY CORPORATION PURSUANT TO SECTION 7 OF THE KOWLOON-CANTON RAILWAY CORPORATION ORDINANCE
- 設定地役權及其他永久權利的範圍
AREA FOR CREATION OF EASEMENTS AND OTHER PERMANENT RIGHTS
- mHKPD 香港主水平基準(米)
HONG KONG PRINCIPAL DATUM (METRES)

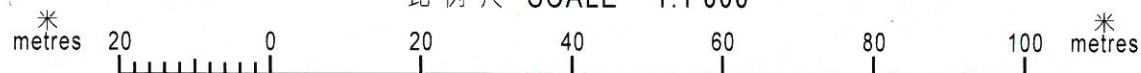
註:
NOTE:
受影響土地之內、之下或之上的地役權及其他永久權利的範圍擬設定於香港主水平基準以上約 11.1 米至香港主水平基準以上約 17.7 米之間
EASEMENTS AND OTHER PERMANENT RIGHTS IN, UNDER OR OVER THE AFFECTED LAND ARE PROPOSED TO BE CREATED FROM A LEVEL OF APPROXIMATELY 11.1 METRES ABOVE THE HONG KONG PRINCIPAL DATUM TO A LEVEL OF APPROXIMATELY 17.7 METRES ABOVE THE HONG KONG PRINCIPAL DATUM



紫色
Purple

設定地役權及其他永久權利的範圍 AREA FOR CREATION OF EASEMENTS AND OTHER PERMANENT RIGHTS			
受影響土地 AFFECTED LAND	面積以平方米計(約數) AREA IN SQUARE METRES (ABOUT)	水平 LEVEL (mHKPD) (大約 APPROXIMATE)	
		參見註 SEE NOTE 上 UPPER	下 LOWER
根據九廣鐵路公司條例第7條歸屬九廣鐵路公司的土地(部分) LAND VESTED IN KOWLOON-CANTON RAILWAY CORPORATION PURSUANT TO SECTION 7 OF THE KOWLOON-CANTON RAILWAY CORPORATION ORDINANCE (PORTION)	102	+17.7	+11.1

比例尺 SCALE 1:1 000



(趙莉莉 CHIU Lee-lee, Lily)
元朗地政專員 District Lands Officer, Yuen Long

日期 Date 2016-10-25

設定地役權及其他永久權利之圖則
道路(工程、使用及補償)條例(第370章)
工務計劃項目第6182TB號
連接朗屏站的元朗市高架行人通道

PLAN FOR CREATION OF EASEMENTS AND OTHER PERMANENT RIGHTS
ROADS (WORKS, USE AND COMPENSATION) ORDINANCE (CHAPTER 370)
PWP ITEM NO. 6182TB
ELEVATED PEDESTRIAN CORRIDOR IN YUEN LONG TOWN
CONNECTING WITH LONG PING STATION

檔案編號 File No. DLOYL1/YRN/2013A, DSO/YL/13/26/174

測量圖編號 Survey Sheet No. 6-NW-9D

工程圖編號 Engineering Drg. No. 240246/GZ001 (路政署)
240246/GZ002 (HyD)

圖則編號 PLAN No. YLM9249

地政總署 元朗地政處
District Lands Office, Yuen Long
Lands Department

此圖則由元朗測量處繪製
Plan Prepared by District Survey Office, Yuen Long

© 香港特別行政區政府 版權所有 Copyright reserved - Hong Kong SAR Government